

MEETING NOTICE

The **Extraordinary Meeting** of
Bayside Council
will be held in the Rockdale Town Hall, Council Chambers,
Level 1, 448 Princes Highway, Rockdale
on **Wednesday 31 July 2019** at **6:30 pm**

AGENDA

1 ACKNOWLEDGEMENT OF TRADITIONAL OWNERS

2 OPENING PRAYER

3 APOLOGIES

4 DISCLOSURES OF INTEREST

5 MAYORAL MINUTES

6 PUBLIC FORUM

Members of the public, who have applied to speak at the meeting, will be invited to address the meeting.

Any item the subject of the Public Forum will be brought forward and considered after the conclusion of the speakers for that item.

7 REPORTS

7.1 Post-Exhibition Report: Planning Proposal to Reclassify Public Land at Lot 3 DP1247416 (No. 9) Bidjigal Road, Arncliffe2

7.2 Proposed new and extended clearways on Stoney Creek Road and Forest Road between Beverly Hills and the M5 East Motorway, Arncliffe176

8 QUESTIONS WITH NOTICE

9 CALL FOR RESCISSION MOTIONS

The meeting will be video recorded and live streamed to the community via Council's Facebook page, in accordance with Council's Code of Meeting Practice.

Meredith Wallace
General Manager

Extraordinary Council Meeting

31/07/2019

Item No	7.1
Subject	Post-Exhibition Report: Planning Proposal to Reclassify Public Land at Lot 3 DP1247416 (No. 9) Bidjigal Road, Arncliffe
Report by	Josh Ford, Coordinator Statutory Planning
File	F19/171

Summary

On 27 March 2019, Council held an Extraordinary Council Meeting to consider a Planning Proposal to reclassify Lot 3 DP1247416 (No. 9) Bidjigal Road, Arncliffe from community land to operational land, in accordance with the relevant provisions of the *NSW Local Government Act 1993, Practice Note PN 16-001 Classification and Reclassification of Public Land through a Local Environmental Plan*, and the broader strategic planning framework.

Reclassification of the land is required to enable removal of the Public Reserve notation from the land, and to enable Council to transfer the land in accordance with a Deed of Agreement and Voluntary Planning Agreement, that will result in better alignment, and improved functionality, of public open space in the immediate locality.

Prior to the Council meeting on 27 March 2019, the Bayside Planning Panel had considered the draft Planning Proposal on 19 March 2019, and had recommended to Council that it be forwarded to the Department of Planning, Industry and Environment for a Gateway Determination.

On 9 May 2019, the Department of Planning, Industry and Environment issued a Gateway Determination and covering letter (refer **Attachments 1 & 2**) for the Planning Proposal (**Attachment 3**). In accordance with the Gateway Determination, the Planning Proposal and supporting documentation were publicly exhibited for 28 days from Wednesday 22 May 2019 to Wednesday 19 June 2019. A notice of Public Hearing was published in the St George Leader on Wednesday 19 June 2019, exceeding the minimum statutory requirement (21 days) for notification of public hearings. Prior to the scheduling of the Public Hearing, the NSW Department of Planning, Industry and Environment confirmed that the notification arrangements were satisfactory. A Public Hearing was held on Thursday 11 July 2019.

On 23 July 2019, the Bayside Planning Panel considered the post-exhibition report for the Planning Proposal and recommended to Council that it be forwarded to the NSW Department of Planning, Industry and Environment for finalisation.

This post-exhibition report highlights to Council that just one submission was received, which support for the Planning Proposal.

It is recommended that Council note the recommendation of the Bayside Planning Panel, and that Council write to the NSW Department of Planning, Industry and Environment to request notification of the Local Environmental Plan amendment, as exhibited, for 9 Bidjigal Road, Arncliffe, in accordance with Section 3.36 of the Environmental Planning and Assessment Act 1979. And that Council requests the NSW Department of Planning, Industry and Environment recommend to the Governor of NSW that the public reserve status be discharged from the land, in accordance with Section 30 of the Local Government Act 1993.

Officer Recommendation

- 1 That Council considers the recommendation of the Bayside Planning Panel on 23 July 2019 to make the amendment to the Rockdale Local Environmental Plan 2011.
- 2 That Council writes to the NSW Department of Planning, Industry and Environment to request notification of the Local Environmental Plan amendment, as exhibited, for 9 Bidjigal Road, Arncliffe, in accordance with Section 3.36 of the Environmental Planning and Assessment Act 1979.
- 3 That Council requests the NSW Department of Planning, Industry and Environment recommend to the Governor of NSW that the public reserve status be discharged from the land, in accordance with Section 30 of the Local Government Act 1993.

Background

An aerial photo (Figure 1) and a site context map (Figure 2) are provided below, which identify the current site and locality context. The subject site is shown outlined in red, and shaded yellow.



Figure 1: Aerial Map of Subject Site (Source: SixMaps)

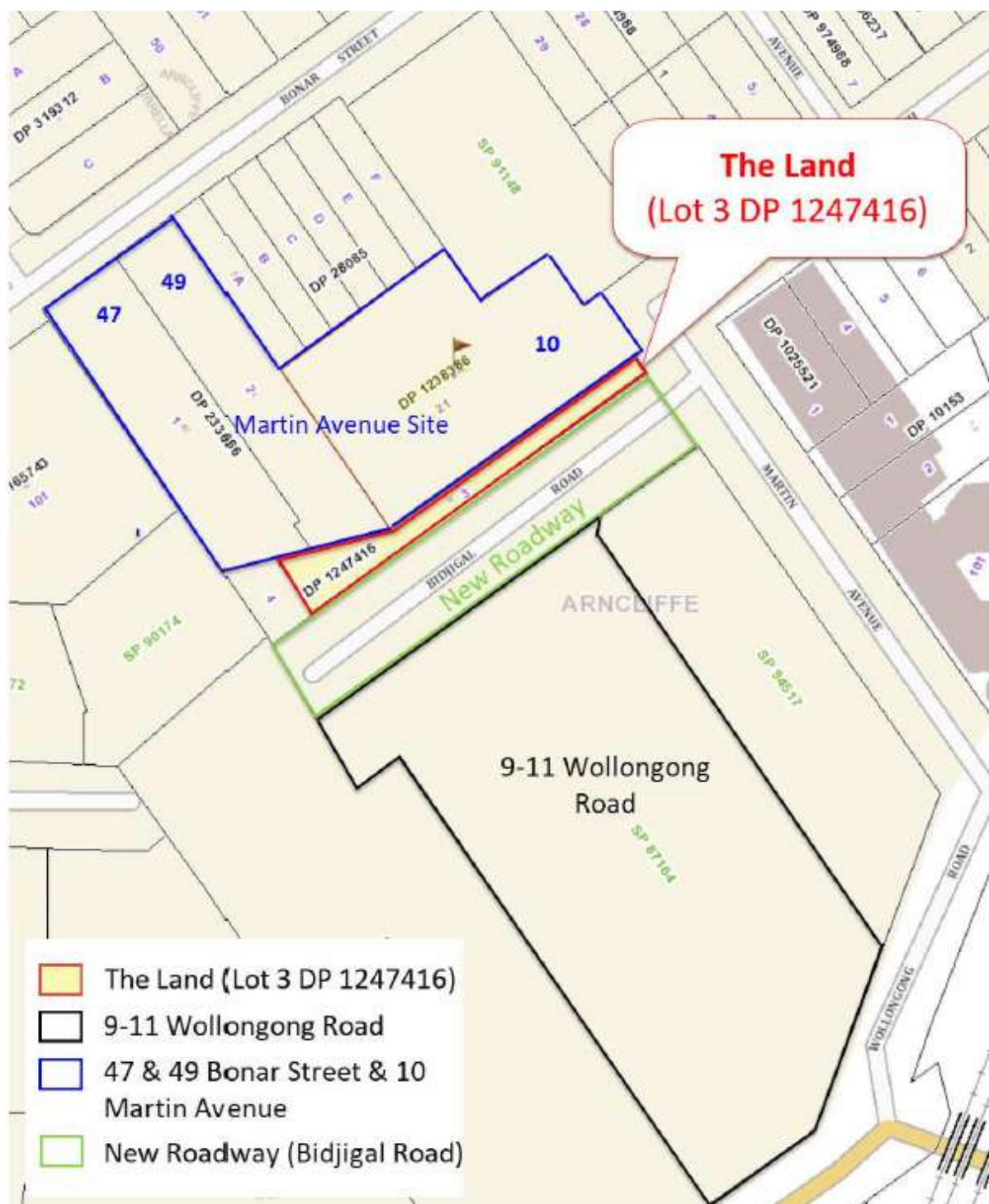


Figure 2: Site Context Map (Source: SixMaps)

Purpose of Planning Proposal

The land is identified on the Certificate of Title as a 'Public Reserve', as defined in the *NSW Local Government Act 1993 (LG Act)*. The land is owned by Bayside Council, and is classified as "Community Land" under the provisions of the *LG Act*. Section 45 of the *LG Act* prevents Council from selling, exchanging or otherwise disposing of community land. Accordingly, it is proposed to reclassify the land from Community land to Operational land, in accordance with Section 27 of the *LG Act*.

The purpose of this Planning Proposal is to reclassify the land, in accordance with Section 27 of the *LG Act*, which states that classification or reclassification of public land may be made by a Local Environmental Plan. Reclassification of the land is required to enable removal of the Public Reserve notation, in accordance with Section 30 of the *LG Act*.

A VPA has previously been negotiated which included the transfer of the land that is the subject of this Planning Proposal from the Council to the owner of the Martin Avenue Site. This transfer is critical to delivery of the Bonar Street Park Stage 2, as the land provides the only street frontage for the Martin Avenue Site. Provision of the Park and Central Square implements the Bonar Street Precinct Structure Plan (Figure 3), as now described in Part 7.2 Bonar Street Precinct of the *Rockdale Development Control Plan 2011*, and the *Bonar Street Public Domain Plan*. This Planning Proposal will allow for the transfer to realise Part 7.2 of the DCP.



Figure 3: Structure Plan (Source: Rockdale DCP 2011)

Planning Proposal Assessment

Robinson Urban Planning Pty Ltd was engaged by Bayside Council to prepare a Planning Proposal to reclassify the land. The preparation of the Planning Proposal was undertaken in accordance with the strategic planning framework outlined in the NSW Department of Planning, Industry and Environment's *A Guide to Preparing Planning Proposals* (December 2018).

Given that the Planning Proposal involves the reclassification of public land, the Planning Proposal considered the *LG Act* and DPE's *Practice Note PN 16-001 Classification and Reclassification of Public Land through a Local Environmental Plan*.

Exhibition

The Planning Proposal and supporting documentation were publicly exhibited for 28 days from Wednesday 22 May 2019 to Wednesday 19 June 2019, in accordance with the requirements of the Gateway Determination (see **Attachment 1**). Notification letters were sent to 290 property owners in the surrounding area. The Planning Proposal was also advertised in the St George and Sutherland Shire Leader on Wednesday 22 May 2019, and the Planning Proposal and supporting documents were made available for inspection at Rockdale Customer Service Centre and Arncliffe Library.

Just one submission was received during the exhibition period, on Council's 'Have Your Say' website. The submission was from a nearby resident who supported the Planning Proposal.

No government agencies were consulted, as the Gateway Determination did not stipulate consultation with any government agencies.

Public Hearing

A notice of Public Hearing was published in the St George and Sutherland Shire Leader on Wednesday 19 June 2019, identifying that a Public Hearing would be held for the matter on Thursday 11 July 2019 at Rockdale Town Hall from 6-7pm.

There was one speaker who made a verbal submission, being a representative of the adjacent land owner. The verbal submission was in support of the Planning Proposal and a request for a recommendation from the Chairperson to the Council that the matter proceed. No other submissions were made to the Independent Chairperson during the Public Hearing. A copy of the Independent Chairperson's Public Hearing Report (refer **Attachment 4**) was made available within 4 days of receiving the Report, as per the statutory requirements outlined in the *LG Act*.

There were no matters raised in the Independent Chairperson's Public Hearing Report.

Response to Community Submissions

One submission was received on Council's 'Have Your Say' website. The submission stated support for the proposal, without providing any further details.

Recommendations of the Bayside Local Planning Panel

The post-exhibition report for the Planning Proposal was considered by the Bayside Local Planning Panel (BLPP) on 24 July 2019. The following recommendations were made:

1. That the Bayside Local Planning Panel recommends that Council writes to the NSW Department of Planning, Industry and Environment, requesting notification of the Local Environmental Plan amendment, as exhibited, for Lot 3, DP 1247416, known as 9 Bidjigal Road, Arncliffe, in accordance with Section 3.36 of the Environmental Planning and Assessment Act 1979.
2. That the Bayside Local Planning Panel recommends to Council to request the NSW Department of Planning, Industry and Environment recommend to the Governor of NSW that the public reserve status be discharged from the land, in accordance with Section 30 of the Local Government Act 1993.

The Bayside Local Planning Panel provided the following reasons for the recommendation:

- The reclassification to Operational Land is appropriate to allow a land exchange to achieve open space for the community.
- The Panel has considered the submission in support of the reclassification and is satisfied the proposal is in the public interest.

Next Steps

If Council resolves to endorse the Planning Proposal, it will be forwarded to the Department of Planning, Industry and Environment so that the LEP amendment can be drafted.

As outlined in the correspondence from DPE supporting the Gateway Determination (refer **Attachment 2**) the Planning Proposal involves reclassification and removal of the notation of "Public Reserve" from the land, therefore, Council does not have delegation from the Minister to make this LEP amendment. Furthermore, the NSW Governor will need to extinguish the "Public Reserve" status, in accordance with Section 30 of the *LG Act*. The request for the removal of the "Public Reserve" status will need to be made by DPE to the NSW Governor.

Financial Implications

Not applicable	<input checked="" type="checkbox"/>
Included in existing approved budget	<input type="checkbox"/>
Additional funds required	<input type="checkbox"/>

Community Engagement

The community engagement actions in relation to this Planning Proposal were:

- Publicly exhibiting the Planning Proposal for 28 days from Wednesday 22 May 2019 to 19 June 2019;
- Sending notification letters to 290 adjacent and surrounding landowners;
- Providing hard copies of all materials for inspection at the Rockdale Customer Service Centre and Arncliffe Library; and
- Advertising the Planning Proposal in the St George & Sutherland Shire Leader on Wednesday 22 May 2019, providing notification of the exhibition period and where exhibition materials could be viewed, including on Council's 'Have Your Say' web page;
- Publishing a Notice of Public Hearing in the St George and Sutherland Shire Leader on Wednesday 19 June 2019;
- Holding a Public Hearing on Thursday 11 July 2019;
- Following the Public Hearing, making the Independent Chairperson's Report available for public viewing at Rockdale Customer Service Centre within 4 days of receiving it.

Attachments

- 1 Gateway Determination [↓](#)
- 2 DPE Cover Letter to Council [↓](#)
- 3 Planning Proposal [↓](#)
- 4 Independent Chairpersons Public Hearing Report [↓](#)



Gateway Determination

Planning Proposal (Department Ref: PP_2019_BSIDE_003_00): to reclassify land from Community land to Operational land at 9 Bidjigal Road, Arncliffe.

I, the Director, Sydney Region East at the Department of Planning and Environment, as delegate of the Minister for Planning and Public Spaces, have determined under 3.34(2) of the *Environmental Planning and Assessment Act 1979* (the Act) that an amendment to the Rockdale Local Environmental Plan (LEP) 2011 to reclassify land should proceed subject to the following conditions:


1. The planning proposal is to be amended prior to community consultation as follows:
 - (a) remove references to consultation with various agencies; and
 - (b) remove reference to land acquisition applying to the subject site of this planning proposal.
2. Community consultation is required under 3.34(2)(c) and schedule 1 clause 4 of the Act as follows:
 - (a) the planning proposal must be made publicly available for a minimum of 28 days;
 - (b) the relevant planning authority must comply with the notice requirements for public exhibition of planning proposals and the specifications for material that must be made publicly available along with planning proposals as identified in section 5.5.2 of *A guide to preparing local environmental plans* (Department of Planning and Environment 2016); and
 - (c) a copy of practice note PN 16-001 *Classification and reclassification of public land through a local environmental plan* is to be included in the public exhibition material.
3. Consultation with public authorities/organisations under section 3.34(2)(d) of the *Environmental Planning and Assessment Act 1979* is not required for this planning proposal.
4. A public hearing is required to be held into this matter under Section 3.34 of the *Environmental Planning and Assessment Act 1979* and Section 29 of the *Local Government Act 1993*. After the public exhibition period has ended, at least 21 days public notice is to be given before the hearing is held.
5. The time frame for completing the LEP is to be 12 months following the date of the Gateway determination.

PP_2019_BSIDE_003_00



Planning & Environment

Dated *9th* day of *May* 2019.


Amanda Harvey
Director, Sydney Region East
Planning Services
Department of Planning and Environment

Delegate of the Minister for Planning and
Public Spaces

PP_2019_BSIDE_003_00



PP_2019_BSIDE_003_00

Ms Meredith Wallace
General Manager
Bayside Council
PO Box 21
ROCKDALE NSW 2216

Dear Ms Wallace

Planning Proposal PP_2019_BSIDE_003_00 to amend Rockdale Local Environmental Plan 2011

I am writing in response to Council's request for a Gateway determination under section 3.34(1) of the Environmental Planning and Assessment Act 1979 (the Act) on 28 March 2019 in respect of the planning proposal to reclassify land from Community land to Operational land at 9 Bidjigal Road, Arncliffe.

As delegate of the Minister for Planning and Public Spaces, I have now determined the planning proposal should proceed subject to the conditions in the attached Gateway determination.

Council is reminded of its obligation for undertaking a public hearing in relation to the proposed reclassification of land in accordance with the Department Practice Note PN 09-003, classification and reclassification of public land through a local environment plan.

I have considered Council's request to be the local plan-making authority. The planning proposal involves the reclassification of land from Community land to Operational land. As a result, the Governor's approval is required to remove the public reserve status under Section 30 of the Local Government Act, thus delegation cannot be granted.

The amending local environmental plan (LEP) is to be finalised within 12 months of the date of the Gateway determination. Council should aim to commence the exhibition of the planning proposal as soon as possible. Council's request for the Department of Planning and Environment to draft and finalise the LEP should be made eight weeks prior to the projected publication date.

The state government is committed to reducing the time taken to complete LEPs by tailoring the steps in the process to the complexity of the proposal, and by providing clear and publicly available justification for each plan at an early stage. To meet these commitments, the Minister for Planning and Public Spaces may take action under section 3.32(2)(d) of the Act if the time frames outlined in this determination are not met.

Should you have any further enquiries about this matter, I have arranged for Mr Alexander Galea at the Department to assist you. Mr Galea can be contacted on 8289 6793.

Yours sincerely


Amanda Harvey
Director, Sydney Region East
Planning Services

Encl: Gateway determination

**Planning Proposal – Lot 3 DP 1247416
Reclassification from ‘community land’ to
‘operational land’**

**Rockdale Local Environmental Plan 2011
[Amendment No. _]**



10 May 2019

Planning Proposal – Lot 3 DP 1247416 - Reclassification from 'Community land' to 'Operational land'

Contents

Definitions

Preliminaries

Part 1 Objectives or Intended Outcomes

Part 2 Explanation of Provisions

Part 3 Justification

A. Need for the Planning Proposal

B. Relationship to Strategic Planning Framework

C. Environmental, Social & Economic Impact

D. State and Commonwealth Interests

Part 4 Mapping

Part 5 Community Consultation

Part 6 Project Timeline

Reclassification of Public Land

Attachments

A *NSW Department of Planning & Environment LEP Practice note (PN 16-001)*

B Deposited Plan (Lot 3 in DP 1247416)

C Certificate of title (Lot 3 in DP 1247416)

D Report titled *Land Dedication Arising from The Development of 9-11 Wollongong Road, Arncliffe* and resolution from Rockdale Council Meeting of 7 November 2012

E Terms of positive covenant

F Rockdale LEP 2011 Maps

Table of revisions

5 March 2019	Draft for Council review
11 March 2019	Draft for Council review
12 March 2019	Final for consideration by Bayside Local Planning Panel
10 May 2019	Address gateway determination dated 9 May 2019

Planning Proposal – Lot 3 DP 1247416 - Reclassification from 'Community land' to 'Operational land'

Definitions

NSW Department of Planning and Environment (DP&E) Practice Note PN09-003 Classification and reclassification of public land through a local environmental plan (see **Attachment A**) contains the following definitions for terms used in this Planning Proposal:

Community land – is land council makes available for use by the general public, for example, parks, reserves or sports grounds.

Classification of public land occurs when it is first acquired by a council and classified as either community or operational.

Interests in land refers to property ownership as well as rights and privileges affecting land, such as leasehold, easements, covenants and mortgages.

For the purpose of reclassification through an LEP,

'interests' means trusts, estates, dedications, conditions, restrictions and covenants affecting the land.

A legal owner of land may not be the only person with an interest in the land. For example, one person may have the benefit of an easement for services, such as water, electricity or sewerage over someone else's land.

Certain interests are registered on title to ensure they are on record and cannot be disregarded if sold to a new owner. An electronic title search is generally conducted to determine the land owner, correct land description and the type of interests which may affect the land.

Operational land – is land which facilitates the functions of council, and may not be open to the general public, for example, a works depot or council garage.

Public land is defined in the LG Act as any land (including a public reserve) vested in, or under council control. Exceptions include a public road, land to which the Crown Lands Act 1989 applies, a common, land subject to the Trustees of Schools of Arts Enabling Act 1902 or a regional park under the National Parks and Wildlife Act 1974.

Public reserve is defined in the LG Act and includes a public park and land declared or dedicated as a public reserve.

Land can be dedicated as a public reserve by either:

- registering a deposited plan with a statement creating a lot(s) as 'public reserve', or
- publishing a notification in the Government Gazette for an existing parcel.

Reclassification of public land occurs when its classification is changed from community to operational, or from operational to community.

Planning Proposal – Lot 3 DP 1247416 - Reclassification from 'Community land' to 'Operational land'

Preliminaries

This Planning Proposal explains the intended effect of, and justification, for a proposed amendment to *Rockdale Local Environmental Plan 2011 (Rockdale LEP 2011)*. It has been prepared in accordance with Section 3.33 of the *Environmental Planning and Assessment Act 1979* and *A Guide to Preparing Planning Proposals* (DP&E, December 2019). Consideration has also been given to the requirements of the NSW *Department of Planning & Environment LEP Practice note (PN 16-001)* relating to the Classification and reclassification of public land through a local environmental plan (see **Attachment A**).

Site description

This Planning Proposal relates to Lot 3 in DP 1247416 (**the land**)¹. The land has an irregular shape and an area of 479.6m². It has an 84.175m frontage to the newly created Bidjigal Road and a narrow frontage of 5m to Martin Avenue (see deposited plan, **Attachment B**).

The land is vacant, forming part of the construction site to the north-west (the **Martin Avenue** site), as detailed below.

The land is owned by Bayside Council (**Council**) and is classified as Community land. As shown on the certificate of title (**Attachment C**), the land is a 'public reserve' as defined in the *Local Government Act 1993 (LG Act)*.

Background

Section 45 of the LG Act prevents Council from selling, exchanging or otherwise disposing of community land. Accordingly, it is proposed to reclassify the land from Community land to Operational land in accordance with Section 27 of the LG Act which states that classification or reclassification of public land may be made by a local environmental plan.

Robinson Urban Planning Pty Ltd (**RUP**) has been engaged by Bayside Council to prepare a planning proposal to reclassify the land.

Relationship to adjoining developing sites

9-11 Wollongong Road, Arncliffe

The land was previously part of the site to the south at 9-11 Wollongong Road, Arncliffe which is to the south² (see **Figure 1**).

Most of the site at 9-11 Wollongong Road is in Zone R4 – High density residential with the northern portion reserved for a local road with an open space connection (the **Central Square**) to the future Bonar Street Park.

On 5 August 2009, Council granted development consent (DA-2006/453) for a residential development at 9-11 Wollongong Road, with a new roadway (Bidjigal Road) to be dedicated and constructed by the developer (in stratum).

Bidjigal Road was required to implement the Bonar Street Precinct Structure Plan as now described in Part 7.2 of Rockdale Development Control Plan 2011 (**Rockdale DCP 2011**) and the *Wolli Creek and Bonar Street Precinct Public Domain Plan* (May 2011) (the **Bonar Street PDP**).

Construction of the residential development at 9-11 Wollongong Road and Bidjigal Road is now complete.

The land subject of this Planning Proposal is a residual parcel from the dedication/construction of Bidjigal Road.

¹ The land was formerly Lot 2309 in DP 1159612 and Lot 2310 in DP 1159612.

² 9-11 Wollongong Road now holds the address of 6 Bidjigal Road, Arncliffe.

Planning Proposal – Lot 3 DP 1247416 - Reclassification from 'Community land' to 'Operational land'

Condition 68 of the consent for 9-11 Wollongong Road (DA-2006/453) relates to the land (referring to it as "the strip of land between the access road and adjoining properties the north-west"). It states:

68.In accordance with the applicant's offer and in the public interest of promoting and coordinating the orderly and economic use and development of land within the Bonar Street Precinct, the strip of land located between the new access road and the adjoining properties to the north-west is to be dedicated to Council at no cost as a separate allotment for the purpose of allowing its future transfer at no cost and with no floor space ratio entitlements to the future developer of Development Site 7.

In accordance with Condition 68:

- At its Meeting of 7 November 2012, the Council considered a report and established the following resolution to classify the land:
 - 1 That the report titled *Land Dedication Arising from The Development of 9-11 Wollongong Road, Arncliffe* be received and noted.
 - 2 That Council classify 8 Martin Avenue, Arncliffe (Lot 2309 in DP 1159612) and 9 Bidjigal Road, Arncliffe (Lot 2310 in DP 1159612) as operational land in accordance with Section 31 of the Local Government Act 1993.

(Copies of the report and Council resolution are attached (see **Attachment D**)).;

- The land was dedicated to Council by the owner of 9-11 Wollongong Road by way of registration of deposited plan numbered 1159612;
- The certificate of title for land holds a notation on the second schedule, being 'the land within described is public reserve';
- On 4 February 2015, Council resolved to transfer the land to the owner of 10 Martin Avenue, 47 Bonar Street and 49 Bonar Street, Arncliffe (the **Martin Avenue Site**); and
- Upon transfer, the land is to be burdened by a positive covenant that provides that the land has no floor space ratio (**FSR**) entitlement (see **Attachment E**). The positive covenant may only be released or varied by Council.

More details follow on the Martin Avenue Site.

Martin Avenue Site

The Martin Avenue Site (10 Martin Avenue, 47 Bonar Street and 49 Bonar Street) is to the north-west of the land (see **Figure 1**).

On 4 February 2015, Council resolved to support and exhibit a planning proposal prepared by the owner of the Martin Avenue Site which sought additional height and FSR. A concurrent Voluntary Planning Agreement (**VPA**) was prepared which provided for the dedication/embellishment of the Bonar Street Park Stage 2 and Central Square (combined area of 2,020m²) and a monetary contribution towards the embellishment of the Bonar Street Park Stage 1. The VPA included the transfer of the land the subject of this Planning Proposal from the Council to the owner of the Martin Avenue Site. This transfer is critical to delivery of the Bonar Street Park Stage 2 as the land provides the only street frontage for the Martin Avenue Site. Provision of the Park and Central Square implements the Bonar Street Precinct Structure Plan as now described in Part 7.2 Rockdale DCP 2011 and Bonar Street PDP.

On 3 June 2015, Council resolved to endorse and exhibit the Martin Avenue Site VPA, with the Planning Proposal that was endorsed by Council for exhibition on 4 February 2015.

On 24 July 2015, a delegate of the Minister for Planning issued a Gateway Determination approving exhibition of the Martin Avenue Site planning proposal.

Following completion of the required community and public authority consultation, Council on 3 February 2016 resolved to adopt the Martin Avenue Site planning proposal and to enter into the VPA.

Planning Proposal – Lot 3 DP 1247416 - Reclassification from 'Community land' to 'Operational land'

On 20 June 2016, Council and the owner of the Martin Avenue Site entered into a deed of agreement to transfer the land. The deed contained conditions to be fulfilled prior to transfer including subdivision of the Council lots to align the physical boundary with the zoning boundary (complete), the registration of a no FSR covenant on the title (prepared/pending as detailed above) and the removal of the public reserve notation from the title.

Reclassification of the land, as described herein, is required to enable removal of the Public Reserve notation, in accordance with Section 30(1) of the LG Act.

The locations of the land, Bidjigal Road, 9-11 Wollongong Road and 47-49 Bonar Street and 10 Martin Avenue (the Martin Avenue Site) are shown by **Figures 1** and **2**. The location of the Bonar Street Community Park and Central Square as planned by the Bonar Street PDP are illustrated on **Figures 3** and **4**. **Figure 5** shows photographs of the land and its context.

Planning Proposal – Lot 3 DP 1247416 - Reclassification from 'Community land' to 'Operational land'



Figure 1 – Site location plan (Source: SixMaps)

Planning Proposal – Lot 3 DP 1247416 - Reclassification from 'Community land' to 'Operational land'



Figure 2 – Aerial photograph (Source: SixMaps)

Planning Proposal – Lot 3 DP 1247416 - Reclassification from 'Community land' to 'Operational land'

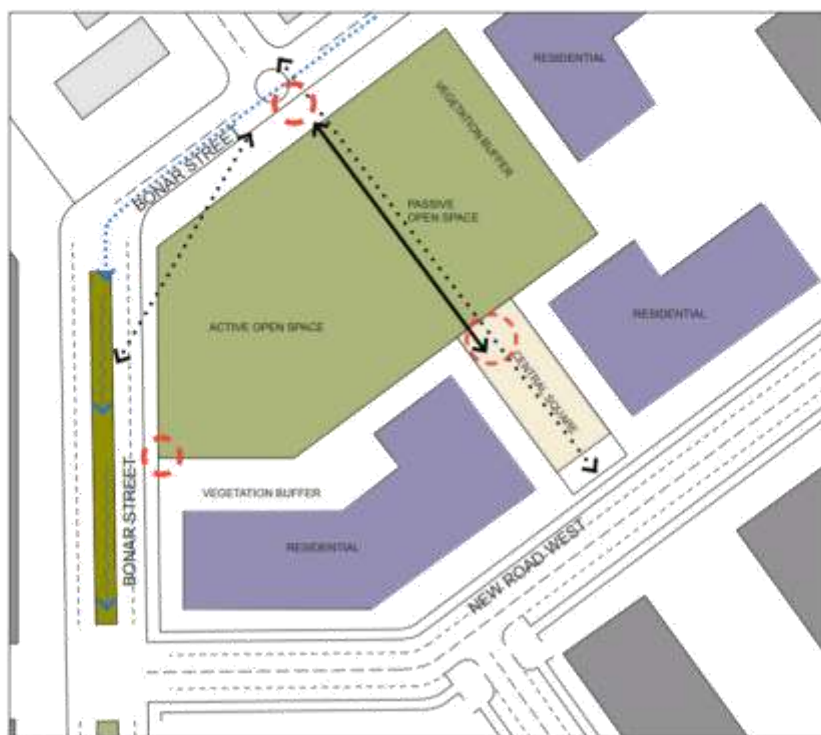


FIGURE 2.13



SCALE 1:1000



Figure 3 -- Bonar Street Park (Source: Bonar Street PDP, Figure 2.13)

Planning Proposal – Lot 3 DP 1247416 - Reclassification from 'Community land' to 'Operational land'



Figure 4 – Bonar Street Park (Source: Bonar Street PDP, Figure 2.14)

Planning Proposal – Lot 3 DP 1247416 - Reclassification from 'Community land' to 'Operational land'



Bidjigal Road



Residential development on the Martin Avenue Site (under construction)



The land facing looking north-east from the footpath to Bidjigal Road



Completed residential development at 9-11 Wollongong Road



Bonar Street Park – Stage 1



View to Bonar Street Park – Stage 2 (under construction)

Figure 5 – Photographs of the land and its context (28 February 2019)

Planning Proposal – Lot 3 DP 1247416 - Reclassification from 'Community land' to 'Operational land'

Existing Planning Controls

The existing zoning, controls and development standards contained within Rockdale LEP 2011 that apply to the land are listed below (see Rockdale LEP 2011 Maps showing the location of the land at **Attachment F**):

- Land zoning: Zone R4 – High Density Residential
- Minimum lot size: N/A
- Height of buildings: 31m
- Floor space ratio: 2:1
- Land reservation: Part of the land is reserved as a Local Road (R2)
- Acid Sulfate soils: Class 5
- Heritage: N/A
- Active Street frontages: N/A
- Terrestrial biodiversity: N/A
- Design excellence: N/A
- Foreshore building line: N/A
- Flood planning land: N/A
- Environmentally sensitive land: N/A
- Wetlands: N/A

There are no draft planning controls that apply to the land.

Planning Proposal – Lot 3 DP 1247416 - Reclassification from 'Community land' to 'Operational land'

Part 1 - Objectives or Intended Outcomes

The intended outcome of the Planning Proposal is to remove the Public Reserve notation from the title for the land via the making of a local environment plan to reclassify the land from Community land to Operational land (as the land is a residual lot from the Bidjigal Road roadway dedication/construction).

The Planning Proposal will allow Council to sell, exchange, or otherwise divest of or deal with the land.

Relevantly, reclassification to Operational land will enable the land to be transferred to the owner of the adjoining Martin Avenue Site (see **Figure 1**) to provide a street frontage for the high density residential development which is currently under construction. As noted above, the developer of the Martin Avenue Site has entered into a VPA to dedicate land for and embellish the Bonar Street Community Park Stage 2 and Central Square (2,020m²) and paid a monetary contribution towards the embellishment of Bonar Street Community Park Stage 1.

Planning Proposal – Lot 3 DP 1247416 - Reclassification from 'Community land' to 'Operational land'

Part 2 - Explanation of Provisions

This Planning Proposal seeks to amend to Rockdale LEP 2011, Schedule 4 - Classification and reclassification of public land by inserting the following at the end of Part 2 - Land classified, or reclassified, as operational land – Interests changed of that Schedule:

Part 2 Land classified, or reclassified, as operational land—interests changed

Under Column 1	Under Columns 2	Under Column 3
Locality	Description	Any trusts etc not discharged
9 Bidjigal Road, Arncliffe	Lot 3 in DP 1247416	Nil

The reclassification proposed by the Planning Proposal will not result in the loss of open space.

Planning Proposal – Lot 3 DP 1247416 - Reclassification from 'Community land' to 'Operational land'

Part 3 – Justification

This part of the Planning Proposal describes and justifies the amendment described in Part 2.

The following questions have been extracted from the document titled *A guide to preparing planning proposals*, by DP&E (December 2018). The questions address the need for the Planning Proposal, its strategic planning context, the environmental, social and economic impacts and the implications for State and Commonwealth government agencies.

A Need for the Planning Proposal

Q1 Is the Planning Proposal a result of any strategic study or report?

Yes.

The Planning Proposal is the result of the following Council resolution and development control plan/public domain plan:

- Council resolved at its Meeting of 7 November 2012 to classify the land Operational land (**Attachment D**); and
- Bonar Street Precinct Structure Plan now described in Rockdale DCP 2011 (Part 7.2) and Bonar Street PDP (see **Figures 3 and 4**) which illustrate an indicative concept plan for the Bonar Street Park and Central Square.

Q2 Is the Planning Proposal the best means of achieving the objectives or intended outcomes, or is there a better way?

Yes

The land holds a notation on its title that it is a Public Reserve. Section 31(1) of the LG Act provides that a local environmental plan that reclassifies Community land to Operational land may make provision to the effect that, on commencement of the plan, the land, if it is a public reserve, ceases to be a public reserve. Therefore, Council is not able to develop, sell, exchange, or dispose of the land under the provisions of the LG Act. Amending Rockdale LEP 2011 is the only means of achieving the objectives of the Planning Proposal. A Planning Proposal for the land is therefore considered appropriate.

B Relationship to strategic planning framework

Q3 Is the Planning Proposal consistent with the objectives and actions of the applicable regional, sub-regional or district plan or strategy (including any exhibited draft plans or strategies)?

Yes.

The Planning Proposal is consistent with applicable regional and district plan as detailed below.

NSW State Plan

NSW 2021 is a 10-year plan based on strategies to rebuild the economy, return quality services, renovate infrastructure, strengthen local government and communities and restore accountability to government. The plan sets a number of goals, targets and actions to achieve the NSW 2021. Premier Berejiklian has identified 12 Premier's Priorities. The Planning Proposal is consistent with the *Delivering infrastructure* priority as the land is a residual lot from construction of the Bidjigal Road dedication/construction and its transfer was part of the VPA negotiated with the owner of the Martin Avenue Site which will deliver the Bonar Street Park Stage 2 and Central Square plus a monetary contribution towards embellishment of Bonar Street Park Stage 1.

Planning Proposal – Lot 3 DP 1247416 - Reclassification from 'Community land' to 'Operational land'

The Greater Sydney Region Plan - A Metropolis of Three Cities (March 2018)

The GREATER SYDNEY REGION PLAN A Metropolis of Three Cities is a vision to create three, integrated and connected cities that will rebalance Greater Sydney; placing housing, jobs, infrastructure and services within easier reach of more residents, no matter where they live. The GREATER SYDNEY REGION PLAN sets ten directions for the three cities being Western Parkland City, Central River City and the Eastern Harbor City (which includes the Bayside Local Government Area (LGA)).

The following directions and objectives are particularly relevant to this Planning Proposal:

- **Infrastructure and collaboration**

Direction 1: A city supported by infrastructure

Objective 2: Infrastructure aligns with forecast growth – growth infrastructure compact

Objective 3: Infrastructure adapts to meet future needs

Comment: Bidjigal Road and the Bonar Street Park/Central Square will service the needs of the growing population in the Bonar Street Precinct. They have been designed and constructed in accordance with the Bonar Street Precinct Structure Plan in Rockdale DCP 2011 and the Bonar Street PDP.

Given this, the new roadway/park aligns growth with the provision of local infrastructure. The land is residual to the Bidjigal roadway dedication/construction. The Planning Proposal will enable Council to transfer the land to the owner of the Martin Avenue Site, as detailed in the Preliminary sections of this Planning Proposal. This type of "asset recycling" is promoted by the GREATER SYDNEY REGION PLAN (p.37).

- **Liveability**

Direction 5: A city of great places

Objective 12: Great places that bring people together

Comment: The Planning Proposal would facilitate transfer of the land to the Martin Avenue Site, as detailed in the Preliminary sections of this Planning Proposal. The related construction/embellishment of Bidjigal Road and the Bonar Street Park/Central Square will improve the neighbourhood character and livability of the Bonar Street Precinct.

- **Sustainability**

Direction 8: A city in its landscape - Valuing green spaces and landscape

Objective 30: Urban tree canopy cover is increased

Objective 31: Public open space is accessible, protected and enhanced

Comment: The Planning Proposal is part of the innovative arrangements put in place by Council to deliver the planned Bonar Street Park/Central Square (as described in the preliminary sections of this Planning Proposal) which is consistent with the following GREATER SYDNEY REGION PLAN A Metropolis of Three Cities statements which encourage innovative solutions to establish new open spaces (p. 166):

Access to high quality open space is becoming increasingly important as higher housing densities, more compact housing and changing work environments develop. Where land for additional open space is difficult to provide, innovative solutions will be needed, as well as a strong focus on achieving the right quality and diversity of open space...

Urban renewal needs to begin with a plan to deliver new, improved and accessible open spaces that will meet the needs of the growing community, particularly where density increases. High density development (over 60 dwellings per hectare) should be located within 200 metres of quality open space, and all dwellings should be within 400 metres of open space.

The Bonar Street Park/Central Square will also provide an opportunity for increased landscaping and tree cover in a high density residential precinct providing shade, which reduces ambient

Planning Proposal – Lot 3 DP 1247416 - Reclassification from 'Community land' to 'Operational land'

temperatures and mitigates the heat island effect consistent with the *GREATER SYDNEY REGION PLAN* (p. 164) which states that "Urban tree canopy along streets and in the public domain contributes to the Greater Sydney Green Grid and makes walking and cycling more appealing".

Eastern City District Plan (March 2018)

The Eastern City District covers the Bayside, Burwood, City of Canada Bay, City of Sydney, Inner West Randwick, Strathfield, Waverley and Woollahra LGAs. The Eastern City District Plan is a 20-year plan to manage growth in the context of economic, social and environmental matters to achieve the 40-year vision of Greater Sydney. It is a guide for implementing the *GREATER SYDNEY REGION PLAN, A Metropolis of Three Cities*, at a district level and is a bridge between regional and local planning.

Interestingly, the five year (2016-2021) housing target for Bayside LGA is set at 10,500 making it the highest target in the district.

The Planning Proposal is consistent with the following Eastern City District Planning Priorities:

- *Planning Priority E1: Planning for a city supported by infrastructure*

Comment: As noted above, the construction of Bidjigal Road and Bonar Street Park/Central Square aligns housing growth with the provision of local infrastructure.

- *Planning Priority E17: Increasing urban tree canopy cover and delivering Green Grid connections*

Comment: The District Plan notes that the Eastern City is one of the most urbanised districts in Greater Sydney, with some suburbs having high proportions of hard surface areas and correspondingly low levels of tree canopy cover. Transfer of the land to the Martin Avenue Site, giving it a street frontage, is key to delivery of the Bonar Street Park/Central Square which is to include canopy trees in an urban setting.

- *Planning Priority E18: Delivering high quality open space*

- Comment: Transfer of the land to the Martin Avenue Site, giving it a street frontage, is key to delivery of the Bonar Street Park/Central Square. The new open space will support healthy and active lifestyles. Consistent with the District Plan, it collocates high density development and open space, providing a place for people to relax, meet and socialise.

Q4 Is the Planning Proposal consistent with Council's local strategy or other local strategic plan?

Yes

Table 1 below identifies how the Planning Proposal is consistent with the community outcomes set out in the Bayside Community Strategic Plan 2030.

Planning Proposal – Lot 3 DP 1247416 - Reclassification from 'Community land' to 'Operational land'

Table 1 – Consistency with the Bayside Community Strategic Plan 2030

Theme One – Bayside will be a vibrant place	How We Will Get There	Consistency
Strategic Direction – Our places are people-focussed	Local areas are activated with cafes, restaurants and cultural events	N/A
	Places have their own village atmosphere and sense of identity	The Planning Proposal will facilitate transfer of the land to the Martin Avenue Site, giving it a street frontage. This is key to delivery of the Bonar Street Park/Central Square. The new open space will support healthy and active lifestyles, providing a place for people to relax, meet and socialise.
	My community and council work in partnership to deliver better local outcomes	
	The public spaces I use are innovative and put people first	
	There is an appropriate and community-owned response to threats	
Strategic Direction – Our places connect people	Walking and cycling is easy in the City and is located in open space where possible	See above
	We are one community with shared objectives and desires	N/A
	Our heritage and history is valued and respected	
Strategic Direction – Our places are acceptable to all	Open space is accessible and provides a range of active and passive recreation opportunities to match our growing community	See above.
	SMART Cities – making life better through smart use of technologies	N/A
	Assets meet community expectations	The land comprises residual land from the dedication/construction of Bidjigal Road. The innovative arrangements put in place by Council facilitate delivery of the planned Bonar Street Park/Central Square.
	Bayside provides safe and engaging spaces, places and interactions	
	People who need to can access affordable housing	N/A
	We welcome visitors and tourists to our City	N/A
Strategic Direction – My place will be special to me	Local developments reflect innovative, good design and incorporate open space and consider vertical families	See above
	Bayside will be a 30 minute City – residents work locally or work off-site – no-one has to travel for more than 30 minutes to work	The newly created Bidjigal Road and open space link between Bidjigal Road and Bonar Street increases pedestrian and cyclist connectivity.
	Traffic and parking issues are a thing of the past	

Planning Proposal – Lot 3 DP 1247416 - Reclassification from 'Community land' to 'Operational land'

Table 1 – Consistency with the Bayside Community Strategic Plan 2030

	Road, rates and rubbish are not forgotten	
	Gateway sites are welcoming and attractive	
Theme Two – In 2030 our people will be connected in a smart City	How We Will Get There	Consistency
Strategic Direction – We benefit from technology	Council engages with us and decision making is transparent and data driven	The Planning Proposal will be notified/exhibited and available on Council's website.
	We can access information and services online and through social media	
	We are a digital community	
	Technological change has been harnessed and we are sharing the benefits	
Strategic Direction – We are unified and excited about our future	Community leadership is developed and supported	N/A
	We are all included and have a part to play in the City	N/A
	The City is run by, with and for the people	N/A
	We are proud of where we live	Transfer of the land to the Martin Avenue Site (which is to be facilitated by the Planning Proposal) is key to delivery of the Bonar Street Park/Central Square.
Strategic Direction – The community is valued	Aboriginal culture and history is recognised and celebrated	N/A
	We are a healthy community with access to active recreation and health education	N/A
	All segments of our community are catered for – children, families, young people and seniors	N/A
	Opportunities for passive and active activities are available to community members, including people with pets	Transfer of the land to the Martin Avenue Site (which is to be facilitated by the Planning Proposal) is key to delivery of the Bonar Street Park/Central Square. The new park will provide an area for play with pets.
	The value of pets in the community is recognised and they are welcomed across the city	
Strategic Direction – We treat each other with dignity and respect	We can participate in cultural and arts events which reflect and involve the community	N/A
	Flexible care/support arrangements for seniors,	N/A

Planning Proposal – Lot 3 DP 1247416 - Reclassification from 'Community land' to 'Operational land'

Table 1 – Consistency with the Bayside Community Strategic Plan 2030

	children and people with disabilities are available across the LGA	
	Cultural diversity is reflected and celebrated in the City's activities	N/A
	Our public buildings are important community hubs and are well maintained and accessible	N/A
Theme Three – In 2030 bayside will be green, leafy and sustainable	How We Will Get There	Consistency
Strategic Direction – Our waste is well managed	I can reduce my waste through recycling and community education	N/A
	Illegal dumping is a thing of the past	N/A
Strategic Direction – We are prepared for climate change	We understand climate change and are prepared for the impacts	Transfer of the land to the Martin Avenue Site (which is to be facilitated by the Planning Proposal) is key to delivery of the Bonar Street Park/Central Square. The new park provides an opportunity for increased landscaping and canopy trees.
	Our City is prepared for/able to cope with severe weather events	
	Our streetscapes are green and welcoming	
Strategic Direction – We increase our use of renewable energy	Our City promotes the use of renewable energy through community education	N/A
	Our City models use of renewable energy and reports gains benefits to the community	N/A
Strategic Direction – Waterways and green corridors are regenerated and preserved	Water is recycled and re-used	N/A
	The community is involved in the preservation of our natural areas	N/A
	We have an enhanced green grid/tree canopy	See above
Theme Four – In 2030 we will be a prosperous community	How We Will Get There	Consistency
Strategic Direction – Opportunities for economic development are recognised	Major employers support/partner with local small business	N/A
	We are an international hub for transport and logistics-related business	N/A
	Industrial lands and employment lands are preserved – partnering with major employers to support local jobs	N/A
Strategic Direction – Local housing, employment and	Bayside will be a 30 minute City – residents work local or work off-	The newly created Bidjigal Road and open space link between Bidjigal

Planning Proposal – Lot 3 DP 1247416 - Reclassification from 'Community land' to 'Operational land'

Table 1 – Consistency with the Bayside Community Strategic Plan 2030

business opportunities area generated	site – no-one has to travel for more than 30 minutes to work	Road and Bonar Street increases pedestrian and cyclist connectivity.
	Council is a major employer, supports local apprenticeships and cadetships	N/A
	People who need to can access affordable housing	N/A
Strategic Direction – The transport system works	We can easily travel around the LGA – traffic problems/gridlock are a thing of the past	See above
	We can easily travel to work by accessible, reliable public transport	
Strategic Direction – We are prepared for a sharing economy	Innovative businesses are supported to locate in Bayside	N/A
	Local Plans and regulations have kept pace with the sharing economy	N/A

Planning Proposal – Lot 3 DP 1247416 - Reclassification from 'Community land' to 'Operational land'

Q5 Is the Planning Proposal consistent with applicable State Environmental Planning Policies (SEPPs)?

Yes.

The consistency of the Planning Proposal with the State Environmental Planning Policies is provided in **Table 2** below (noting which Policies are not applicable or not relevant to the Planning Proposal).

Table 3 below reviews the consistency of the Planning Proposal with the formerly named State Regional Environmental Plans, now identified as deemed SEPPs.

Table 2 - Consistency with State Environmental Planning Policies

No.	Title	Consistency with Planning Proposal
1	Development Standards	(Repealed by RLEP 2011)
19	Bushland in Urban Areas	N/A
21	Caravan Parks	N/A
30	Intensive Aquaculture	N/A
32	Urban Consolidation (Redevelopment of Urban Land)	Repealed.
33	Hazardous and Offensive Development	N/A
36	Manufactured Home Estates	N/A
44	Koala Habitat Protection	N/A
47	Moore Park Showground	N/A
50	Canal Estate Development	N/A
52	Farm Dams and Other Works in Land and Water Management Plan Areas	N/A
55	Remediation of Land	Not relevant to Planning Proposal. The Planning Proposal does not change the zoning or development standards for the land. Any land contamination matters were addressed as part of the development assessment process.
62	Sustainable Aquaculture	N/A
64	Advertising and Signage	N/A
65	Design Quality of Residential Apartment Development	Not relevant to Planning Proposal. SEPP 65 was addressed as part of the development assessment process.
70	Affordable Housing (Revised Schemes)	N/A
	(Affordable Rental Housing) 2009	N/A
	(Building Sustainability Index: BASIX) 2004	Not relevant to Planning Proposal. BASIX was addressed as part of the development assessment process.
	(Coastal Management) 2018	N/A
	(Educational Establishments and Child Care Facilities) 2017	N/A
	(Exempt and Complying Development Codes) 2008	N/A
	(Housing for Seniors or People with a Disability) 2004	N/A
	(Infrastructure) 2007	N/A
	(Kosciuszko National Park – Alpine Resorts) 2007	N/A
	(Kurnell Peninsula) 1989	N/A
	(Mining, Petroleum Production and Extractive Industries) 2007	N/A
	(Miscellaneous Consent Provisions) 2007	N/A
	(Penrith Lakes Scheme) 1989	N/A
	(Rural Lands) 2008	N/A
	(State and Regional Development) 2011	Not relevant to Planning Proposal.

Planning Proposal – Lot 3 DP 1247416 - Reclassification from 'Community land' to 'Operational land'

Table 2 - Consistency with State Environmental Planning Policies

(State Significant Precincts) 2005	N/A
(Sydney Drinking Water Catchment) 2011	N/A
(Sydney Region Growth Centres) 2006	N/A
(Three Ports) 2013	N/A
(Urban Renewal) 2010	N/A
(Vegetation in Non-Rural Areas) 2017	N/A
(Western Sydney Employment Area) 2009	N/A
(Western Sydney Parklands) 2009	N/A
Draft Environment SEPP	Not relevant to Planning Proposal. May be relevant to future DAs.
Draft Remediation of Land SEPP	See above response to SEPP 55

Table 3 - Consistency with deemed State Environmental Planning Policies

No.	Title	Consistency with Planning Proposal
8	(Central Coast Plateau Areas)	N/A
9	Extractive Industry (No.2 – 1995)	N/A
16	Walsh Bay	N/A
20	Hawkesbury-Nepean River (No.2 – 1997)	N/A
24	Homebush Bay Area	N/A
26	City West	N/A
30	St Marys	N/A
33	Cooks Cove	N/A
	(Sydney Harbour Catchment) 2005	N/A
	Greater Metropolitan Regional Environmental Plan No 2—Georges River Catchment	Not relevant to Planning Proposal. Drainage and stormwater issues arising from development were addressed as part of the development assessment process.

Q6 Is the Planning Proposal consistent with applicable Ministerial Directions (s.117 directions)?

Yes

Table 4 below assesses the consistency of the Planning Proposal with the Ministerial Directions for LEPs under section 9.1 (formerly section 117) of the *Environmental Planning and Assessment Act 1979 (EP&A Act)*.

Table 4 - Consistency with applicable Ministerial Directions

1. Employment and Resources

No.	Title	Consistency with Planning Proposal
1.1	Business and Industrial Zones	N/A
1.2	Rural Zones	N/A
1.3	Mining, Petroleum Production & Extractive Industries	N/A
1.4	Oyster Aquaculture	N/A
1.5	Rural Lands	N/A

2. Environment and Heritage

No.	Title	Consistency with Planning Proposal
2.1	Environmental Protection Zones	N/A
2.2	Coastal Protection	N/A
2.3	Heritage Conservation	N/A
2.4	Recreation Vehicle Areas	N/A
2.5	Application of E2 and E3 Zones and Environmental Overlays in Far North Coast LEPs	N/A

Planning Proposal – Lot 3 DP 1247416 - Reclassification from 'Community land' to 'Operational land'

3. Housing, Infrastructure and Urban Development

No.	Title	Consistency with Planning Proposal
3.1	Residential Zones	Consistent. The Planning Proposal does not alter the existing zoning of the land (Zone R4).
3.2	Caravan Parks and Manufactured Home Estates	N/A
3.3	Home Occupations	N/A
3.4	Integrating Land Use and Transport	Consistent. The Planning Proposal does not alter the existing zoning of the land (Zone R4).
3.5	Development near Regulated Airports and Defence Airfields	N/A
3.6	Shooting Ranges	N/A
3.7	Reduction in non-hosted shore term rental accommodation period	N/A

4. Hazard and Risk

No.	Title	Consistency with Planning Proposal
4.1	Acid Sulfate Soils	Consistent. The land contains Class 5 Acid Sulfate Soils. The Planning Proposal does not change this classification.
4.2	Mine Subsidence and Unstable Land	N/A
4.3	Flood Prone Land	N/A
4.4	Planning for Bushfire Protection	N/A

5. Regional Planning

No.	Title	Consistency with Planning Proposal
5.1	Implementation of Regional Strategies	Revoked 17 October 2017
5.2	Sydney Drinking Water Catchments	N/A
5.3	Farmland of State and Regional Significance on the NSW Far North Coast	N/A
5.4	Commercial and Retail Development along the Pacific Highway, North Coast	N/A
5.5	Development in the vicinity of Ellalong, Paxton and Millfield	Revoked 18 June 2010
5.6	Sydney to Canberra Corridor	Revoked 10 July 2008
5.7	Central Coast	Revoked 10 July 2008
5.8	Second Sydney Airport: Badgerys Creek	N/A
5.9	North West Rail Link Corridor Strategy	N/A
5.10	Implementation of Regional Plans	N/A
5.11	Development of Aboriginal Land Council land	N/A

6. Local Plan Making

No.	Title	Consistency with Planning Proposal
6.1	Approval and Referral Requirements	Consistent. The Planning Proposal does not include any concurrence, consultation or referral provisions.
6.2	Reserving Land for Public Purposes	Consistent. The Planning Proposal does not alter any existing land reservations. A future planning proposal may be prepared to extinguish the now redundant road reservation applying to the land.
6.3	Site Specific Provisions	Consistent. The Planning Proposal includes site specific provisions to facilitate reclassification of the land but no other site specific provisions.

7. Metropolitan Planning

No.	Title	Consistency with Planning Proposal
7.1	Implementation of A Plan for Growing Sydney	Consistent. The Planning Proposal is consistent with <i>The Greater Sydney Region Plan - A Metropolis of</i>

Planning Proposal – Lot 3 DP 1247416 - Reclassification from 'Community land' to 'Operational land'

		Three Cities (see Q3 above).
7.2	Implementation of Greater Macarthur Land Release Investigation	N/A
7.3	Parramatta Road Corridor Urban Transformation Strategy	N/A
7.4	Implementation of North West Priority Growth Area Land Use and Infrastructure Implementation Plan	N/A
7.5	Implementation of Greater Parramatta Priority Growth Area Interim Land Use and Infrastructure Implementation Plan	N/A
7.6	Implementation of Wilton Priority Growth Area Interim Land Use and Infrastructure Implementation Plan	N/A
7.7	Implementation of Glenfield to Macarthur Urban Renewal Corridor	N/A
7.8	Implementation of Western Sydney Aerotropolis Interim Land Use and Infrastructure Implementation Plan	N/A
7.9	Implementation of Bayside West Precincts 2036 Plan	Consistent. The land is within an area nominated for future investigation on Figure 2 of the Bayside West Precincts 2036.
7.10	Implementation of Planning Principles for the Cooks Cove Precinct	N/A

C Environmental, social and economic impact

Q7 Is there any likelihood that critical habitat or threatened species, populations or ecological communities, or their habitats, will be adversely affected as a result of the proposal?

No

The land does not contain any critical habitat or threatened species, populations or ecological communities or their habitats.

Q8 Are there any other likely environmental effects as a result of the Planning Proposal and how are they proposed to be managed?

No

Rockdale LEP 2011 contains heritage, biodiversity, foreshore, flood, wetland and riparian lands overlays (see planning maps at **Attachment F**). The land is not identified as being subject to any environmental or other constraints and the Planning Proposal will not result in any additional environmental effects. Any relevant environmental issues were addressed during the development assessment process.

Q9 Has the Planning Proposal adequately addressed any social and economic effects?

Yes

Reclassification of the land will facilitate its transfer to the owner of the Martin Avenue Site, giving the Martin Avenue Site a street frontage. This is key to delivery of the Bonar Street Park/Central Square, implementing the Bonar Street Precinct Structure Plan as set out in Part 7.2 of Rockdale DCP 2011 and Bonar Street PDP. The public interest is best served by the orderly and economic use of land for permissible purposes in accordance with the adopted Structure Plan.

In relation to the economic impacts, the Planning Proposal is part of the innovative arrangements put in place by Council to deliver the planned Bonar Street Park/Central Square.

Planning Proposal – Lot 3 DP 1247416 - Reclassification from 'Community land' to 'Operational land'

D State and Commonwealth interests

Q10 Is there adequate public infrastructure for the Planning Proposal?

The land is in an existing high density residential area where utility services are available. Notwithstanding, the Planning Proposal proposes a reclassification of land only and is unlikely to increase demand for infrastructure.

Q11 What are the views of State and Commonwealth public authorities consulted in accordance with

Consultation with planning authorities/organisations under section 3.34(2)(d) of the EP&A Act is not required for this planning proposal.

Planning Proposal – Lot 3 DP 1247416 - Reclassification from 'Community land' to 'Operational land'

Part 4 – Mapping

In accordance with Part 12.11 Land Reclassification (Part Lots) (RPL) of the *Standard Technical Requirements for Spatial Datasets and Maps V1.0* published by the NSW DP&E, no map is required where an entire lot is being reclassified, which is the circumstance in this case.

A site location map and aerial photograph were provided at **Figures 1 and 2**.

Existing maps to Rockdale LEP 2011 are attached (**Attachment F**). No changes are proposed to the existing LEP maps.

Planning Proposal – Lot 3 DP 1247416 - Reclassification from 'Community land' to 'Operational land'

Part 5 - Community Consultation

Community consultation on the Planning Proposal will be undertaken by Bayside Council in accordance with the publication *A Guide to Preparing Local Environmental Plans*, published by the NSW DP&E. Community consultation will not be commenced prior to obtaining approval from the Minister or Director-General.

Council's consultation methodology will include, but not be limited to, the following:

- Giving notice of the public exhibition in the main local newspaper (the Leader);
- Exhibiting the Planning Proposal in accordance with the gateway determination for at least 28 days;
- Exhibiting the Planning Proposal pursuant to Section 57 of the EP&A Act and all supporting documentation at Council's Administration Centre and on Council's website;
- Notifying the Planning Proposal's exhibition on Council's website, including providing copies of the Planning Proposal, all supporting studies and additional information and the gateway determination;
- Notifying affected landowners and adjoining land owners where relevant;
- Holding a Public Hearing under Section 29 of the LG Act (required for all planning proposal that reclassify public land from 'community' to 'operational'); and
- Any other consultation methods deemed appropriate for the Planning Proposal.

Planning Proposal – Lot 3 DP 1247416 - Reclassification from 'Community land' to 'Operational land'

Reclassification of Public Land

Secretary's requirements

Pursuant to Section 55(3) of the EP&A Act, the Director-General may issue requirements with respect to the preparation of a Planning Proposal. In this regard, the NSW DP&E 'A Guide to Preparing Local Environmental Plans' establishes the Director-General's requirements regarding matters that must be addressed in the justification of planning proposals for the reclassification of public land. These requirements are addressed below.

a) Is the planning proposal the result of a strategic study or report?

Yes.

As outlined in the Preliminaries to this Planning Proposal, the Planning Proposal is the result of the following Council resolution and development control plan/public domain plan:

- Council resolved at its Meeting of 7 November 2012 to classify the land Operational land (**Attachment D**); and
- Bonar Street Precinct Structure Plan now described in Rockdale DCP 2011 (Part 7.2) and Bonar Street PDP (see **Figures 3 and 4**) which illustrate an indicative concept plan for the Bonar Street Park and Central Square.

b) Is the planning proposal consistent with the local council's community plan, or other local strategic plan?

Yes.

As outlined at Q4, the Planning Proposal is consistent with the Bayside Community Strategic Plan 2030. It is also consistent with the Bonar Street Precinct Structure Plan now described in Rockdale DCP 2011 (Part 7.2) and Bonar Street PDP.

c) If the provisions of the planning proposal include the extinguishment of any interests in the land, an explanation of the reasons why the interests are proposed to be extinguished should be provided

The certificate of title (see **Attachment C**) notes that the land is a 'public reserve'. The planning proposal would enable extinguishment of this interest to enable transfer of the land to the owner of the Martin Avenue Site. As explained in the Preliminary sections of this Planning Proposal, this transfer is critical to delivery of the Bonar Street Park Stage 2 as the land provides the only street frontage for the Martin Avenue Site.

d) The concurrence of the landowner, where the land is not owned by the relevant planning.

Bayside Council, the landowner, resolved on 7 November 2012 to classify the land as Operational land.

Practice Note

Table 5 considers the matters that must be addressed by planning proposals that classify or reclassify public land, as listed in the Attachment 1 - Checklist to the *Department of Planning & Environment LEP Practice note (PN 16-001)* (see **Attachment A**).

Planning Proposal – Lot 3 DP 1247416 - Reclassification from 'Community land' to 'Operational land'

Table 5 – Department of Planning & Environment LEP Practice note (PN 16-001): CHECKLIST

Matters to be addressed	Response
<ul style="list-style-type: none"> the current and proposed classification of the land; 	Current classification: Community Proposed classification: Operational
<ul style="list-style-type: none"> whether the land is a 'public reserve' (defined in the LG Act); 	The land is a public reserve.
<ul style="list-style-type: none"> the strategic and site specific merits of the reclassification and evidence to support this; 	The reclassification will enable the land to be transferred to the owner of the adjoining Martin Avenue Site to provide a street frontage for the high density residential development which is currently under construction. As noted above, the developer of the Martin Avenue Site has entered into a VPA to dedicate land for and embellish the Bonar Street Park Stage 2 and Central Square (2,020m ²) and paid a monetary contribution towards the embellishment of Bonar Street Park Stage 1. Provision of the Park and Central Square implements the Bonar Street Precinct Structure Plan as now described in Part 7.2 Rockdale DCP 2011 and Bonar Street PDP.
<ul style="list-style-type: none"> whether the planning proposal is the result of a strategic study or report 	The Planning Proposal is the result of the following Council resolution and development control plan/public domain plan: <ul style="list-style-type: none"> Council resolved at its Meeting of 7 November 2012 to classify the land as Operational land (Attachment D); and Bonar Street Precinct Structure Plan now described in Rockdale DCP 2011 (Part 7.2) and Bonar Street PDP (see Figures 3 and 4) which illustrate an indicative concept plan for the Bonar Street Park and Central Square.
<ul style="list-style-type: none"> whether the planning proposal is consistent with council's community plan or other local strategic plan 	Yes, see Table 1 above.
<ul style="list-style-type: none"> a summary of council's interests in the land, including: <ul style="list-style-type: none"> how and when the land was first acquired (e.g. was it dedicated, donated, provided as part of a subdivision for public open space or other purpose, or a developer contribution) If council does not own the land, the land owner's consent; the nature of any trusts, dedications etc; 	The land was transferred to Council by the owner of 9-11 Wollongong Road on 13 August 2012. The land is a residual parcel from the dedication/construction of Bidjigal Road. Council is the landowner. There are no trusts or dedications.
<ul style="list-style-type: none"> whether an interest in land is proposed to be discharged, and if so, an explanation of the reasons why; 	The Public Reserve notation is to be discharged to enable transfer of the land to the owner of the Martin Avenue Site. There are no other interests in the land to be discharged.
<ul style="list-style-type: none"> the effect of the reclassification (including, the loss of public open space, the land ceases to be a public reserve or particular interests will 	The reclassification will not result in the loss of public open space. Reclassification of the land enables its transfer to the Martin Avenue Site, giving that site a street frontage which is

Planning Proposal – Lot 3 DP 1247416 - Reclassification from 'Community land' to 'Operational land'

Table 5 – Department of Planning & Environment LEP Practice note (PN 16-001): CHECKLIST

be discharged);	key to delivery of the Bonar Street Park/Central Square.
▪ evidence of public reserve status or relevant interests, or lack thereof applying to the land (e.g. electronic title searches, notice in a Government Gazette, trust documents);	A copy of the certificate of title is attached (Attachment C) confirming the public reserve notation on the title.
▪ current use(s) of the land, and whether uses are authorised or unauthorised;	The land forms part of the construction site for the Martin Avenue Site where an approved high density housing development is under construction.
▪ current or proposed lease or agreements applying to the land, together with their duration, terms and controls;	On 20 June 2016, Council and the owner of the Martin Avenue Site entered into a deed of agreement to transfer the land. The deed contained conditions to be fulfilled prior to transfer including subdivision of the Council lots to align the physical boundary with the zoning boundary (complete), the registration of a no FSR covenant on the title (prepared/pending) and the removal of the Public Reserve notation from the title. Reclassification of the land, as described herein, is required to enable removal of the Public Reserve notation.
▪ current or proposed business dealings (e.g. agreement for the sale or lease of the land, the basic details of any such agreement and if relevant, when council intends to realise its asset, either immediately after rezoning/reclassification or at a later time);	As detailed in the Preliminaries, the Council has entered into a VPA with the owner of the Martin Avenue Site to transfer the land the owner of the Martin Avenue Site. The transfer would occur after reclassification of the land.
▪ any rezoning associated with the reclassification (if yes, need to demonstrate consistency with an endorsed Plan of Management or strategy);	N/A There is no rezoning associated with the reclassification.
▪ how council may or will benefit financially, and how these funds will be used;	There is no direct financial benefit for Council, but transfer of the land to the owner of the Martin Avenue Site is key to delivery of the Bonar Street Park/Central Square.
▪ how council will ensure funds remain available to fund proposed open space sites or improvements referred to in justifying the reclassification, if relevant to the proposal;	See above.
▪ a Land Reclassification (part lots) Map, in accordance with any standard technical requirements for spatial datasets and maps, if land to be reclassified does not apply to the whole lot; and	N/A The reclassification applies to the whole lot, therefore a Land Reclassification (part lots) Map is not required.
▪ preliminary comments by a relevant government agency, including an agency that dedicated the land to council, if applicable.	N/A The land was not dedicated to Council by a government agency.

Planning Proposal – Lot 3 DP 1247416 - Reclassification from 'Community land' to 'Operational land'

Part 6 – Project Timeline

Table 6 provides a proposed timeframe for the Planning Proposal.

Table 6 – Approximate Project Timeline

Task	Timing
Consideration of the Planning Proposal by the Bayside Local Planning Panel	19 March 2019
Consideration of the Planning Proposal by Council	27 March 2019
Anticipated commencement date (date of Gateway determination)	3 May 2019
Anticipated timeframe for the completion of required technical information	3 May 2019
Timeframe for government agency consultation (pre and post exhibition as required by Gateway determination)	N/A
Commencement and completion dates for public exhibition period	15 May to 14 June 2019
Dates for public hearing	9 July 2019 (Factored in 21 days - public notice after the exhibition period has ended)
Timeframe for consideration of submissions	16 July 2019
Timeframe for the consideration of a Planning Proposal post-exhibition	23 July 2019 (BLPP) 14 August 2019 (Council)
Date of submission to the Department to finalise the LEP	16 August 2019
Anticipated date Planning Proposal Authority (PPA) will make the plan (if delegated)	6 September 2019
Anticipated date RPA will forward to the Department for notification	6 September 2019

Planning Proposal – Lot 3 DP 1247416 - Reclassification from 'Community land' to 'Operational land'

Attachment A

Department of Planning & Environment LEP Practice note (PN 16-001)



LEP practice note

LOCAL PLANNING

Ref No.	PN 16-001
Issued	5 October 2016
Related	Supersedes PN 09-003

Classification and reclassification of public land through a local environmental plan

The purpose of this practice note is to update guidance on classifying and reclassifying public land through a local environmental plan (LEP). This practice note emphasises the need for councils to demonstrate strategic and site specific merit, includes a comprehensive information checklist and clarifies issues arising for public reserves and interests in land. It should be read in conjunction with *A guide to preparing local environmental plans* and *A guide to preparing planning proposals*.

Classification of public land

Public land is managed under the *Local Government Act 1993* (LG Act) based on its classification. All public land must be classified as either community land or operational land (LG Act ss.25, 26).

- **Community land** – is land council makes available for use by the general public, for example, parks, reserves or sports grounds.
- **Operational land** – is land which facilitates the functions of council, and may not be open to the general public, for example, a works depot or council garage.

What is public land?

Public land is defined in the LG Act as any land (including a *public reserve*) vested in, or under council control. Exceptions include a public road, land to which the *Crown Lands Act 1989* applies, a common, land subject to the *Trustees of Schools of Arts Enabling Act 1902* or a regional park under the *National Parks and Wildlife Act 1974*.

Why classify public land?

The purpose of classification is to identify clearly that land made available for use by the general public (community) and that land which need not (operational). How public land is classified determines the ease or difficulty a council can have dealings in public land, including its sale, leasing or licensing. It also provides for transparency in council's strategic asset management or disposal of public land.

Community land must not be sold, exchanged or otherwise disposed of by a council. It can be leased,

but there are restrictions on the grant of leases and licences, and also on the way community land can be used. A plan of management (PoM), adopted by council, is required for all community land, and details the specific uses and management of the land.

There are no special restrictions on council powers to manage, develop, dispose, or change the nature and use of operational land.

How is public land classified or reclassified?

Depending on circumstances, this is undertaken by either:

- council resolution under ss.31, 32, or 33 (through LG Act s.27(2)), or
- an LEP under the *Environmental Planning and Assessment Act* (through LG Act s.27(1)).

Councils are encouraged to classify or reclassify land by council resolution where suitable.

Classification of public land occurs when it is first acquired by a council and classified as either community or operational.

Reclassification of public land occurs when its classification is changed from community to operational, or from operational to community.

Reclassification through an LEP

Classification and reclassification of public land through an LEP is subject to both the local plan-making process in the EP&A Act and the public land management requirements of the LG Act.

A planning proposal to classify or reclassify public land, will need to be prepared in accordance with this practice note and the additional matters specified in Attachment 1 to this practice note.

Reclassification through an LEP is the mechanism by which council can remove any public reserve status applying to land, as well as any interests affecting all or part of public land (LG Act s.30).

It is critical that all interests are identified upfront as part of any planning proposal. If public land is reclassified from community to operational, without relevant interests being identified and discharged, then the land will need to be reclassified back to community (usually by council resolution under LG Act s.33¹) before being reclassified in a new planning proposal to operational, to explicitly discharge any interests.

While a reclassification proposal to remove the public reserve status of land and/or discharge interests may not necessarily result in the immediate sale or disposal of the land, the community should be aware the public land in question is no longer protected under the LG Act from potential future sale once it has been reclassified to operational.

Councils should obtain their own advice when proposing to discharge any interests and be aware that this may attract a claim for compensation under the *Land Acquisition (Just Terms Compensation) Act 1991*.

Where land has been dedicated to council by a State agency for a particular purpose and a trust exists, it is advisable for council to seek the views of that agency prior to council commencing any planning proposal affecting the land.

Public reserve is defined in the LG Act and includes a public park and land declared or dedicated as a public reserve.

Land can be dedicated as a public reserve by either:

- registering a deposited plan with a statement creating a lot(s) as 'public reserve', or
- publishing a notification in the Government Gazette for an existing parcel.

Interests in land refers to property ownership as well as rights and privileges affecting land, such as leasehold, easements, covenants and mortgages.

For the purpose of reclassification through an LEP, 'interests' means trusts, estates, dedications, conditions, restrictions and covenants affecting the land.

A legal owner of land may not be the only person with an interest in the land. For example, one person may have the benefit of an easement for services, such as water, electricity or sewerage over someone else's land.

Certain interests are registered on title to ensure they are on record and cannot be disregarded if sold to a new owner. An electronic title search is generally conducted to determine the land owner, correct land description and the type of interests which may affect the land.

Standard Instrument LEP requirements

Clause 5.2—Classification and reclassification of public land in Standard Instrument LEPs enables councils to classify or reclassify public land as operational land or community land in accordance with the LG Act. The land to be reclassified or classified is described in Schedule 4 of the LEP.

Schedule 4 is not to refer to any land already classified or reclassified.

Where there is no public land to be classified, or reclassified, through a principal LEP (i.e. the LEP applies to the whole of a local government area), Schedule 4 will appear blank.

Note: At a later stage council may lodge a planning proposal to remove previous listings in Schedule 4. This will not affect the classification status of these parcels of land.

Department assessment

A proposal to classify or reclassify public land through an LEP must have planning merit. The Department will undertake an assessment to determine whether the proposal demonstrates strategic and site specific merit.

Community consultation

Planning proposals to reclassify public land are to be publicly exhibited for at least 28 days.

A copy of this practice note is to be included in the public exhibition materials.

¹ Note: Council is required to give public notice of the proposed resolution and provide a period of at least 28 days during which submissions may be made (LG Act s.34).

Public hearings

Councils must hold a public hearing when reclassifying public land from community to operational (EP&A Act s.57 & LG Act s.29). This gives the community an opportunity to expand on written submissions and discuss issues with an independent person in a public forum.

After the exhibition period has ended, at least 21 days public notice is to be given before the hearing. This allows the person chairing the hearing sufficient time to consider written submissions and all issues raised.

There are specific requirements for the independence of the person chairing the hearing, their preparation of a public hearing report and council making the report publicly available (LG Act s.47G).

Governor's approval

The Governor's approval is required when a reclassification proposal seeks to remove any public reserve status and/or discharge any interests affecting public land (s.30).

When a council reports back to the Department on the community consultation undertaken and requests the Department make the LEP, the Department will arrange legal drafting of the LEP, including recommending the Governor approve the provisions before the LEP can be legally made.

Where the Governor's approval is required, the council's report accompanying the final planning proposal must address:

- council's interests in the land;
- whether the land is a 'public reserve';
- the effect of the reclassification, including loss of open space, any discharge of interests, and/or removal of public reserve status;
- the strategic and site specific merits of the reclassification and evidence to support this;
- any current use of the land, and whether uses are authorised or unauthorised;
- how funds obtained from any future sale of the land will be used;
- the dates the planning proposal was publicly exhibited and when the public hearing was held;
- issues raised in any relevant submissions made by public authorities and the community;
- an explanation of how written and verbal submissions were addressed or resolved; and
- the public hearing report and council resolution.

Authorisation of delegation

Local plan making functions are now largely delegated to councils.

A Written Authorisation to Exercise Delegation is issued to a council as part of the Gateway determination. However, where an LEP requires the Governor's approval, this council delegation cannot be issued. In this instance, the council must request the Department make the LEP.

A decision to classify or reclassify public land cannot be sub-delegated by council to the general manager or any other person or body (LG Act s.377(1)(l)).

Background

On July 1, 1993 when the LG Act commenced, the following land under council ownership or control, was automatically classified as *community* land:

- land comprising a public reserve,
- land subject to a trust for a public purpose,
- land dedicated as a condition of consent under s.94 of the EP&A Act,
- land reserved, zoned or otherwise designated for use under an environmental planning instrument as open space,
- land controlled by council and vested in Corporation Sole - Minister administering the EP&A Act.

Councils must keep a register of land under their ownership or control (LG Act s.53) and anybody can apply to a council to obtain a certificate of classification (LG Act s.54).

Further information

A copy of this practice note, *A guide to preparing planning proposals* and *A guide to preparing local environmental plans* is available at: <http://www.planning.nsw.gov.au>

For further information, please contact the Department of Planning and Environment's Information Centre by one of the following:

Post: GPO Box 39, Sydney NSW 2001.

Tel: 1300 305 695

Email: information@planning.nsw.gov.au

Authorised by:
Carolyn McNally
Secretary

Important note: This practice note does not constitute legal advice. Users are advised to seek professional advice and refer to the relevant legislation, as necessary, before taking action in relation to any matters covered by this practice note.

© State of New South Wales through the Department of Planning and Environment
www.dpi.nsw.gov.au

Disclaimer: While every reasonable effort has been made to ensure that this document is correct at the time of publication, the State of New South Wales, its agencies and employees, disclaim any and all liability to any person in respect of anything or the consequences of anything done or omitted to be done in reliance upon the whole or any part of this document.

ATTACHMENT 1 – INFORMATION CHECKLIST FOR PROPOSALS TO CLASSIFY OR RECLASSIFY PUBLIC LAND THROUGH AN LEP

The process for plan-making under the EP&A Act is detailed in *A guide to preparing planning proposals* and *A guide to preparing local environmental plans*.

Importantly, *A guide to preparing local environmental plans* contains the Secretary's requirements for matters that must be addressed in the justification of all planning proposals to reclassify public land. Councils must ensure the Secretary's requirements are addressed.

Councils must also comply with any obligations under the LG Act when classifying or reclassifying public land. More information on this can be found in *Practice Note No. 1 - Public Land Management* (Department of Local Government, 2000).

All planning proposals classifying or reclassifying public land must address the following matters for Gateway consideration. These are in addition to the requirements for all planning proposals under section 55(a) – (e) of the EP&A Act (and further explained in *A guide to preparing planning proposals* and *A guide to preparing local environmental plans*).

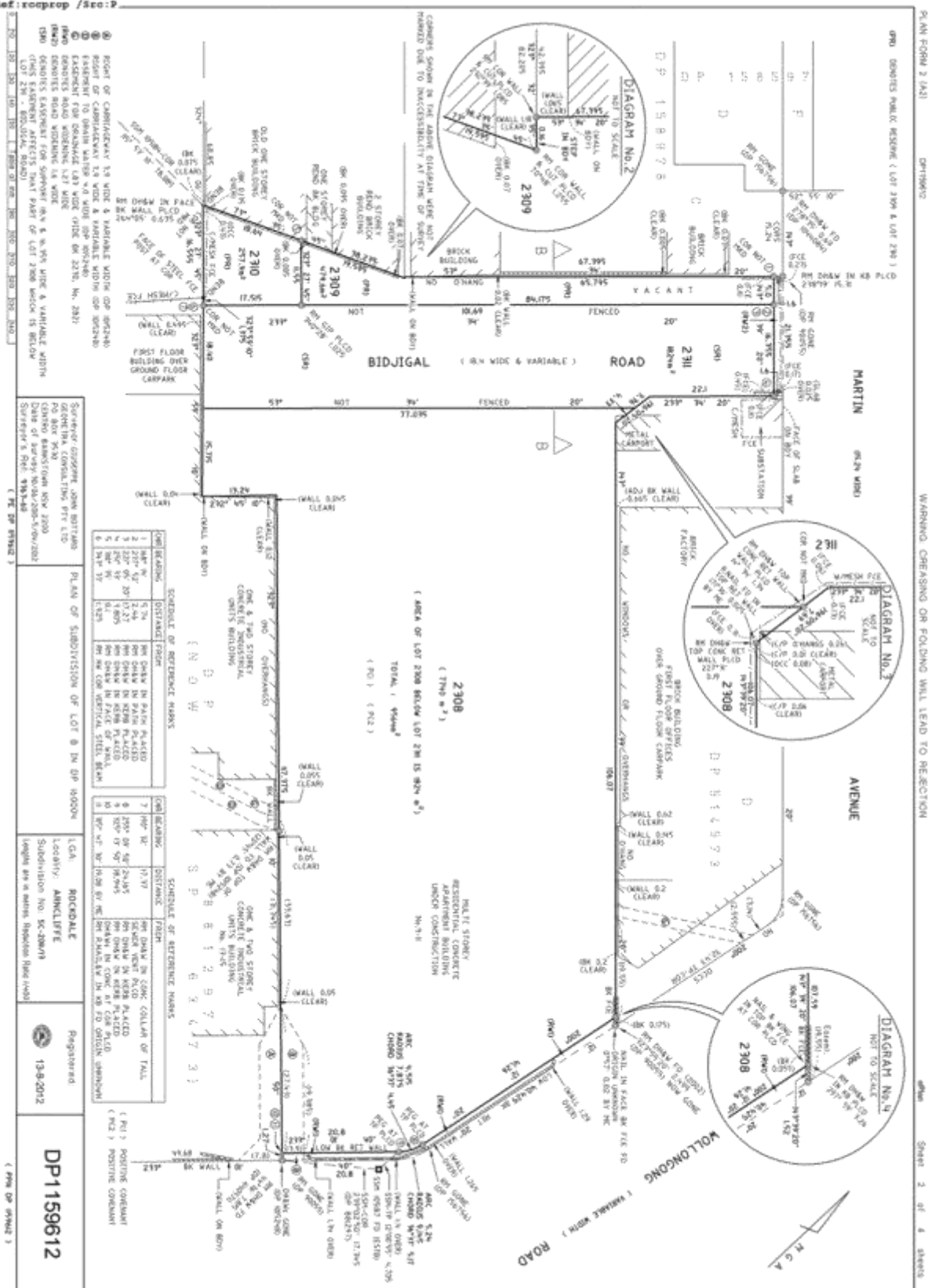
- ☐ the current and proposed classification of the land;
- ☐ whether the land is a 'public reserve' (defined in the LG Act);
- ☐ the strategic and site specific merits of the reclassification and evidence to support this;
- ☐ whether the planning proposal is the result of a strategic study or report;
- ☐ whether the planning proposal is consistent with council's community plan or other local strategic plan;
- ☐ a summary of council's interests in the land, including:
 - how and when the land was first acquired (e.g. was it dedicated, donated, provided as part of a subdivision for public open space or other purpose, or a developer contribution)
 - if council does not own the land, the land owner's consent;
 - the nature of any trusts, dedications etc;
- ☐ whether an interest in land is proposed to be discharged, and if so, an explanation of the reasons why;
- ☐ the effect of the reclassification (including, the loss of public open space, the land ceases to be a public reserve or particular interests will be discharged);
- ☐ evidence of public reserve status or relevant interests, or lack thereof applying to the land (e.g. electronic title searches, notice in a Government Gazette, trust documents);
- ☐ current use(s) of the land, and whether uses are authorised or unauthorised;
- ☐ current or proposed lease or agreements applying to the land, together with their duration, terms and controls;
- ☐ current or proposed business dealings (e.g. agreement for the sale or lease of the land, the basic details of any such agreement and if relevant, when council intends to realise its asset, either immediately after rezoning/reclassification or at a later time);
- ☐ any rezoning associated with the reclassification (if yes, need to demonstrate consistency with an endorsed Plan of Management or strategy);
- ☐ how council may or will benefit financially, and how these funds will be used;
- ☐ how council will ensure funds remain available to fund proposed open space sites or improvements referred to in justifying the reclassification, if relevant to the proposal;
- ☐ a Land Reclassification (part lots) Map, in accordance with any standard technical requirements for spatial datasets and maps, if land to be reclassified does not apply to the whole lot; and
- ☐ preliminary comments by a relevant government agency, including an agency that dedicated the land to council, if applicable.

Planning Proposal – Lot 3 DP 1247416 - Reclassification from 'Community land' to 'Operational land'

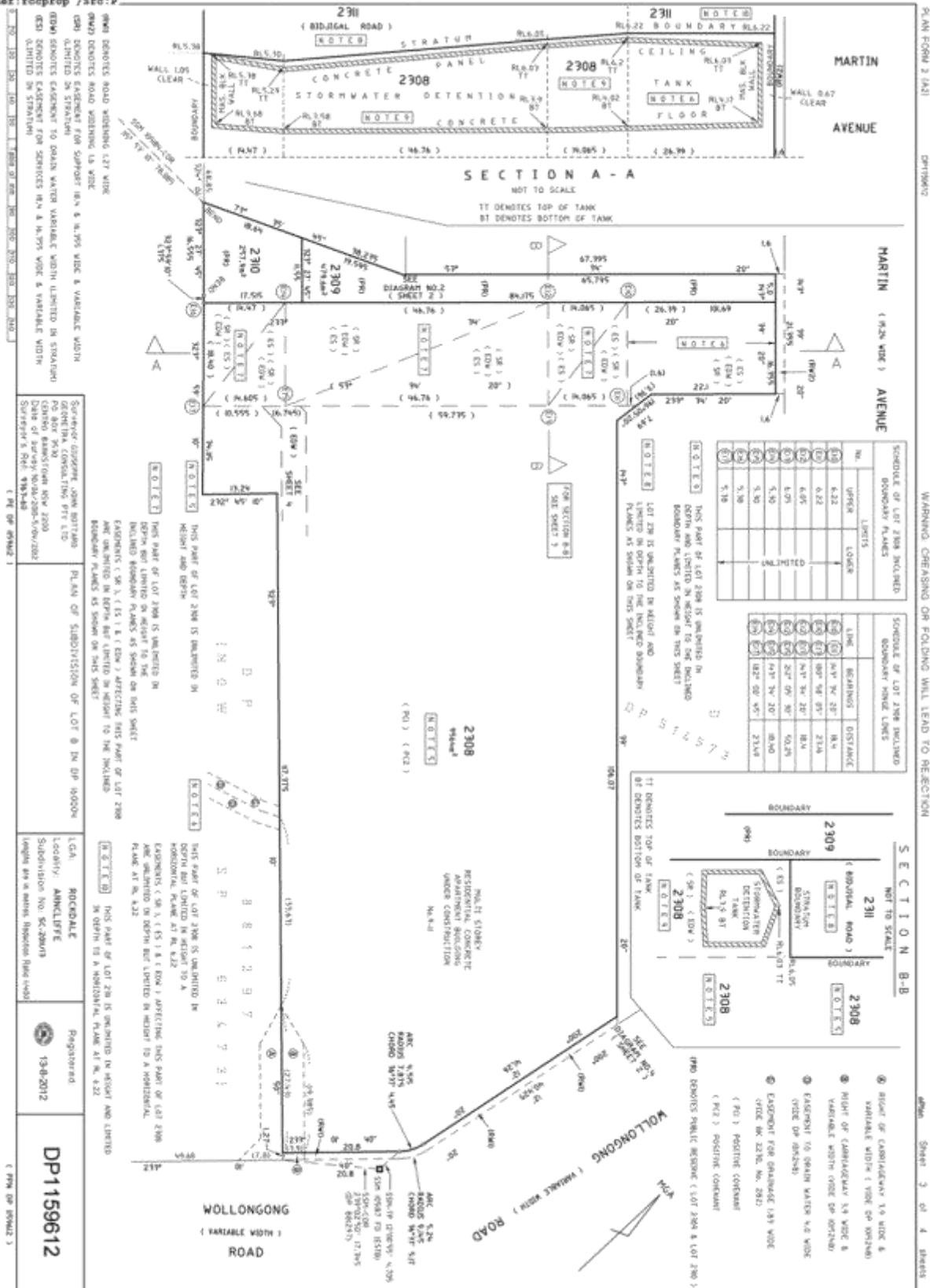
Attachment B

Deposited Plan (Lot 3 in DP 1247416)








Req:R998705 /Doc:DP 1159612 P /Rev:13-Aug-2012 /Sta:SC-OK /Pgs:ALL /Prt:22-Feb-2019 12:45 /Seq:3 of 7
 Ref:rotoprop /Src:P












Req:R998705 /Doc:DP 1159612 P /Rev:13-Aug-2012 /Sts:SC.OK /Pgs:ALL /Prt:22-Feb-2019 12:45 /Seq:5 of 7
 Ref:rcoprop /Src:P DP1159612

PLAN FORM 6		WARNING: Creasing or folding will lead to rejection		ePlan	
DEPOSITED PLAN ADMINISTRATION SHEET					
SIGNATURES, SEALS AND STATEMENTS of intention to dedicate public roads, public reserves and drainage reserves or create easements, restrictions on the use of land and positive covenants SEE SHEET TWO				Sheet 1 of 3 sheet(s)	
				DP1159612	
				Office Use Only	
				Registered:  13-8-2012 Title System: TORRENS Purpose: SUBDIVISION	
				PLAN OF SUBDIVISION OF LOT B IN DP 160004	
				LGA: ROCKDALE Locality: ARNCLIFFE Parish: ST GEORGE County: CUMBERLAND	
If space is insufficient use PLAN FORM 6A annexure sheet Crown Lands NSW/Western Lands Office Approvalin approving this plan certify (Authorised Officer) that all necessary approvals in regard to the allocation of the land shown herein have been given Signature: Date: File Number: Office:				Survey Certificate I GUISEPPE JOHN BOTTARO Of GEOMETRA CONSULTING PTY LTD PO BOX 3530 CENTRO BANKSTOWN NSW 2200 a surveyor registered under the Surveying and Spatial Information Act, 2002, certify that the survey represented in this plan is accurate, has been made in accordance with the Surveying and Spatial Information Regulation, 2006 and was completed on: 5 APRIL 2012 The survey relates to LOTS 2308, 2309, 2310 & 2311 (specify the land actually surveyed or specify any land shown in the plan that is not the subject of the survey) Signature:  Dated: 28/6/2012 Surveyor registered under the Surveying and Spatial Information Act, 2002 Datum Line: 'X' - 'Y' Type: Urban Rural	
Subdivision Certificate I certify that the provisions of s.109J of the Environmental Planning and Assessment Act 1979 have been satisfied in relation to: the proposed <u>SUBDIVISION</u> set out herein (insert 'subdivision' or 'new road')  * Authorised Person/General Manager/Accredited Certifier Consent Authority: <u>ROCKDALE CITY COUNCIL</u> Date of Endorsement: <u>11.7.2012</u> Accreditation no: Subdivision Certificate no: <u>SC-2011/13</u> File no: <u>DA-2006/453</u> * Strike through inapplicable parts.				Plans used in the preparation of survey/compilation DP 28085 DP 233666 SP 63473 DP 90055 DP 514573 DP 155885 DP 554958 DP 156756 DP 881297 DP 158597 DP 974988 DP 158978 DP 1015248 DP 160004 DP 1044084	
				If space is insufficient use PLAN FORM 6A annexure sheet Surveyor's Reference: 9363-60 (PPN DP 1159612)	

Req:R998705 /Doc:DP 1159612 P /Rev:13-Aug-2012 /Sts:SC.OK /Pgs:ALL /Prt:22-Feb-2019 12:45 /Seq:6 of 7
 Ref:rcoprop /Src:P DP1159612

PLAN FORM 6A		WARNING: Creasing or folding will lead to rejection		ePlan
DEPOSITED PLAN ADMINISTRATION SHEET				
PLAN OF SUBDIVISION OF LOT B IN DP 160004			Sheet 2 of 3 sheet(s) Office Use Only	
			DP1159612	
			Office Use Only	
Registered:  13-8-2012				
Subdivision Certificate No.: SC-2011/13		Date of Endorsement: 6.8.2012		
<p>IT IS INTENDED TO DEDICATE THE LAND MARKED " ROAD WIDENING (RW1) & (RW2) " TO THE PUBLIC AS ROAD.</p> <p>IT IS INTENDED TO DEDICATE LOT 2311 (BIDJIGAL ROAD) TO THE PUBLIC AS ROAD</p> <p>IT IS INTENDED TO DEDICATE LOTS 2309 & 2310 AS PUBLIC RESERVES.</p> <p>PUBLIC RESERVES ARE TO BE DEDICATED TO ROCKDALE CITY COUNCIL.</p> <p><i>LM</i></p> <p>PURSUANT TO SECTION 88B OF THE CONVEYANCING ACT, 1919, IT IS INTENDED TO CREATE:</p> <ol style="list-style-type: none"> 1. POSITIVE COVENANT (PC1) 2. POSITIVE COVENANT (PC2) 3. EASEMENT TO DRAIN WATER (VAR.WIDTH) LIMITED IN STRATUM SHOWN AS (EDW) 4. EASEMENT FOR SUPPORT (18.4 & 16.355 WIDE & VARIABLE WIDTH) SHOWN AS (SR) 5. EASEMENT FOR SERVICES (18.4 & 16.355 WIDE & VARIABLE WIDTH) SHOWN AS (ES) <p>IT IS INTENDED TO RELEASE:</p> <ol style="list-style-type: none"> 1. EASEMENT FOR DRAINAGE 1.83 WIDE (VIDE BK 2230 No.282) <p style="text-align: center;">DIAGRAMS N° 7 & 8 ON SURVEY PLAN REF: 9363-60, DATED 5/4/2012, SHEET N°1 HAS BEEN ACKNOWLEDGED & ACCEPTED BY ROCKDALE CITY COUNCIL.</p>				
Surveyor's Reference: 9363-60				

Req:R998705 /Doc:DP 1159612 P /Rev:13-Aug-2012 /Sts:SC.OK /Pgs:ALL /Prt:22-Feb-2019 12:45 /Seq:7 of 7
 Ref:rcoprop /Src:P DP1159612

PLAN FORM 6A		WARNING: Creasing or folding will lead to rejection		ePlan	
DEPOSITED PLAN ADMINISTRATION SHEET					
PLAN OF SUBDIVISION OF LOT B IN DP 160004				Sheet 3 of 3 sheet(s) Office Use Only	
				DP1159612	
				Registered:  13-8-2012 Office Use Only	
Subdivision Certificate No.: SC-2011/13		Date of Endorsement: 11.7.2012		LM	
SIGNATURES & SEALS					
 MAHMOUD MOHANNA REGISTERED PROPRIETOR			 MOHAMED MOUSSLIMANI REGISTERED PROPRIETOR		
<div style="border: 1px solid black; padding: 5px;"> <p>Dated at Sydney this 12th Day of JULY 2012</p> <p>Executed by Australia and New Zealand Banking Group Limited (ACN 005 357 522)</p> <p>signed by its Attorney <u>CHRIS JALLUM</u></p> <p>who certifies that he is Manager Property & Construction Finance pursuant to Power of Attorney Registered No. 564 Book 4388</p> <p>Signed in the presence of  (Signature)</p> <p><u>GEORGE PAPANIKOLAOU</u> (Print Name)</p> <p><u>MANAGER</u> (Title)</p> </div>					
<p>For and on behalf of Pacific Alliance Group Asset Management Limited</p> <p> Authorized Signature(s)</p> <p>JON ROBERT LEWIS DIRECTOR</p>					
<p>ST GEORGE BANK LIMITED </p> <p>MORTGAGEE</p> <p>BY ITS EXECUTION, CONSENTS TO THE REGISTRATION OF THIS DOCUMENT</p>					
Surveyor's Reference: 9363-60					

Planning Proposal – Lot 3 DP 1247416 - Reclassification from 'Community land' to 'Operational land'

Attachment C

Certificate of title (Lot 3 in DP 1247416)

22/02/2019

Order — Property Information



NEW SOUTH WALES LAND REGISTRY SERVICES - TITLE SEARCH

FOLIO: 3/1247416

SEARCH DATE	TIME	EDITION NO	DATE
-----	----	-----	----
22/2/2019	4:04 PM	1	8/11/2018

LAND

LOT 3 IN DEPOSITED PLAN 1247416
 AT ARNCLIFFE
 LOCAL GOVERNMENT AREA BAYSIDE
 PARISH OF ST GEORGE COUNTY OF CUMBERLAND
 TITLE DIAGRAM DP1247416

FIRST SCHEDULE

BAYSIDE COUNCIL

SECOND SCHEDULE (4 NOTIFICATIONS)

- 1 RESERVATIONS AND CONDITIONS IN THE CROWN GRANT(S)
- 2 THE LAND WITHIN DESCRIBED IS PUBLIC RESERVE
- 3 DP1015248 RIGHT OF CARRIAGEWAY 3.9 METRE(S) WIDE AND VARIABLE APPURTENANT TO THE LAND ABOVE DESCRIBED
- 4 AK703146 PLANNING AGREEMENT PURSUANT TO SECTION 7.6 ENVIRONMENTAL PLANNING AND ASSESSMENT ACT 1979

NOTATIONS

UNREGISTERED DEALINGS: PP DP1223657 PP SP94064.

*** END OF SEARCH ***

rccprop

PRINTED ON 22/2/2019

Obtained from NSW LRS on 22 February 2019 03:04 PM AEST

* Any entries preceded by an asterisk do not appear on the current edition of the Certificate of Title. Warning: the information appearing under notations has not been formally recorded in the Register.

© Office of the Registrar-General 2019

<https://online.globalx.com.au/propertyinformation/>

1/1

Planning Proposal – Lot 3 DP 1247416 - Reclassification from 'Community land' to 'Operational land'

Attachment D

Report titled *Land Dedication Arising from The Development of 9-11 Wollongong Road, Arncliffe* and resolution from Rockdale Council Meeting of 7 November 2012

Council Meeting

Meeting Date 07/11/2012

Public

Report Header

Item Number:	ORD13
Subject:	LAND DEDICATION ARISING FROM THE DEVELOPMENT OF 9-11 WOLLONGONG ROAD ARNCLIFFE
File Number:	F08/386
Report by:	Property Manager (Benjamin Heraud)
Contributors:	
Community Engagement:	No
Financial Implications:	No

Precis

Council at their meeting of 5 August 2009 approved a development application permitting the construction two multi-storey residential towers at 9-11 Wollongong Road, Arncliffe, as well as public domain works creating a new roadway now known as Bidjigal Road. Arising from the creation of the roadway three parcels of land were dedicated to Council, one dedicated via the Roads Act 1993 that comprised the road and the two other lots adjoining the road that were dedicated to Council via the Local Government Act 1993.

Under the Local Government Act the two lots not comprising the road need to be classified as either community or operational within three months of acquisition. In order to facilitate the intentions of the Bonar Street Masterplan, this report recommends the lands dedicated to Council under the Local Government Act be classified as operational.

Council Resolution

NOTE:

Councillor Nagi had previously declared a significant non-pecuniary interest in this item and left the Chamber for discussion and voting.

RESOLVED on the motion of Councillors Awada and Bezic

- 1 That the report titled Land Dedication Arising From The Development of 9-11 Wollongong Road, Arncliffe be received and noted.
- 2 That Council classify 8 Martin Avenue, Arncliffe (Lot 2309 in DP 1159612) and 9 Bidjigal Road, Arncliffe (Lot 2310 in DP 1159612) as operational land in accordance with Section 31 of the Local Government Act 1993.

Officer Recommendation

-
- 1 That the report titled Land Dedication Arising From The Development of 9-11 Wollongong Road, Arncliffe be received and noted.

2 That Council classify 8 Martin Avenue, Arncliffe (Lot 2309 in DP 1159612) and 9 Bidjigal Road, Arncliffe (Lot 2310 in DP 1159612) as operational land in accordance with Section 31 of the Local Government Act 1993.

Report Background

Council at their meeting of 5 August 2009 approved a development application permitting the construction two multi-storey residential towers at 9-11 Wollongong Road, Arncliffe (refer to Annexure 1 - Location Map). As part of the development, public domain works were undertaken that aligned with the principles contained within Council's Bonar Street Precinct DCP Landscape Masterplan ("Bonar Street Masterplan"). Specifically, the subject development delivered the construction of a section of new roadway, now known as Bidjigal Road, and two parcels of land adjoining the road (refer to Annexure 2 - Bonar Street Masterplan and Annexure 3 - Parcels Created).

A sub-division plan was registered with Land and Property Information (LPI) on 13 August 2012 dedicating to Council:

- The new roadway via Section 9 of the *Roads Act 1993* ("the Road"); and
- Two ancillary parcels, 8 Martin Avenue and 9 Bidjigal Road ("the Lots"), via Section 49 of the *Local Government Act 1993*.

The Lots were, at the request of Council, noted as public reserve on the associated deposited plan, which meant that under Section 49 of the *Local Government Act* the land vested automatically with Council upon registration. This was done for the purpose of ensuring that the developer divested the Lots to Council upon registration in order to facilitate the Bonar Street Masterplan.

Division 1 of Part 2 of *The Local Government Act* requires all Council land to be classified as either community or operational land within three months of acquisition. No such requirement exists within the *Roads Act* to classify the Road itself and therefore this is not the subject of this report.

The dedication of the Lots to Council facilitates the delivery of additional principles within the Bonar Street Masterplan, being:

1. The creation of a linear street frontages for future developments associated with 10 Martin Avenue, 47 Bonar Street and 49 Bonar Street; and
2. The partial delivery of land for the creation of a central square.

The creation of linear street frontages associated with point 1 above will involve disposing the Lots to the adjoining landowners at the point these sites develop. Under the *Local Government Act*, Council can only dispose of land that is classified as operational. To this end, classifying the Lots as community land would hinder future disposal, which would impede the intentions of the Bonar Street Masterplan. To this end, it is recommended that the Lots be classified as operational land in order to facilitate Council's stated intentions with the Lots in the future.

Community Engagement

The issues raised in this report concern matters that do not require community consultation under Council's Community Engagement Policy

COMMUNITY STRATEGY

The proposal is consistent with Council's Community Outcome "Appropriate Infrastructure" and Community Outcome objective:

- The City of Rockdale has well connected and integrated systems and networks that support the Rockdale community.

and is also consistent with the (or is a nominated) strategy in the Community Strategic Plan being:

- Roads, Drainage and other like infrastructure - Ensure that Roads, Drainage and other like infrastructure are designed, delivered and maintained in a manner which provides network integration and sustainability to meet the current and future transport and

Financial Implications

Additional Comments

There are no financial implications applicable to this report.

Supporting Information

Action From Resolution

File Attachments

[Action raised by Heather Davis on 09/11/2012](#)



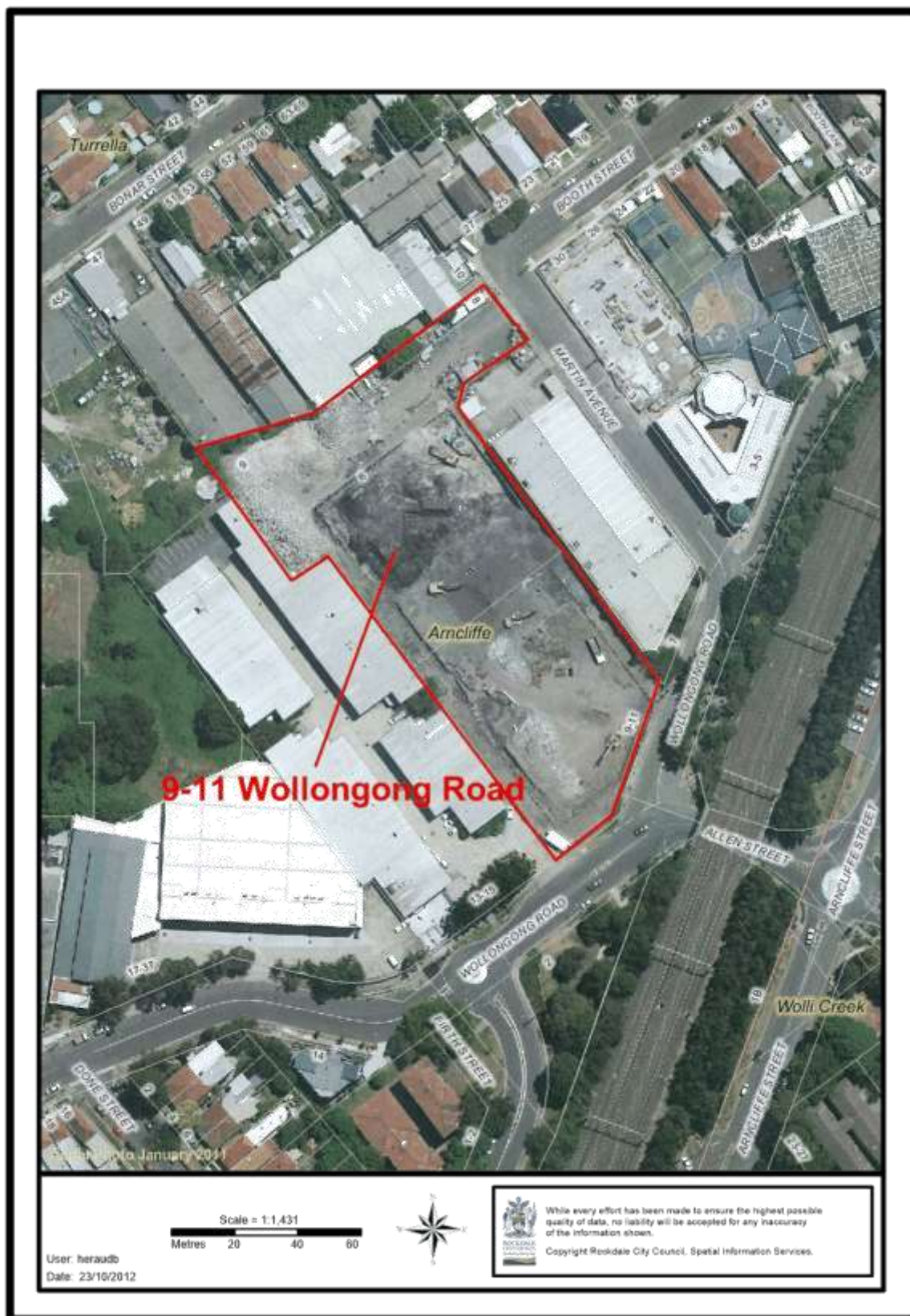
Annexure 1 - Location Map.pdf



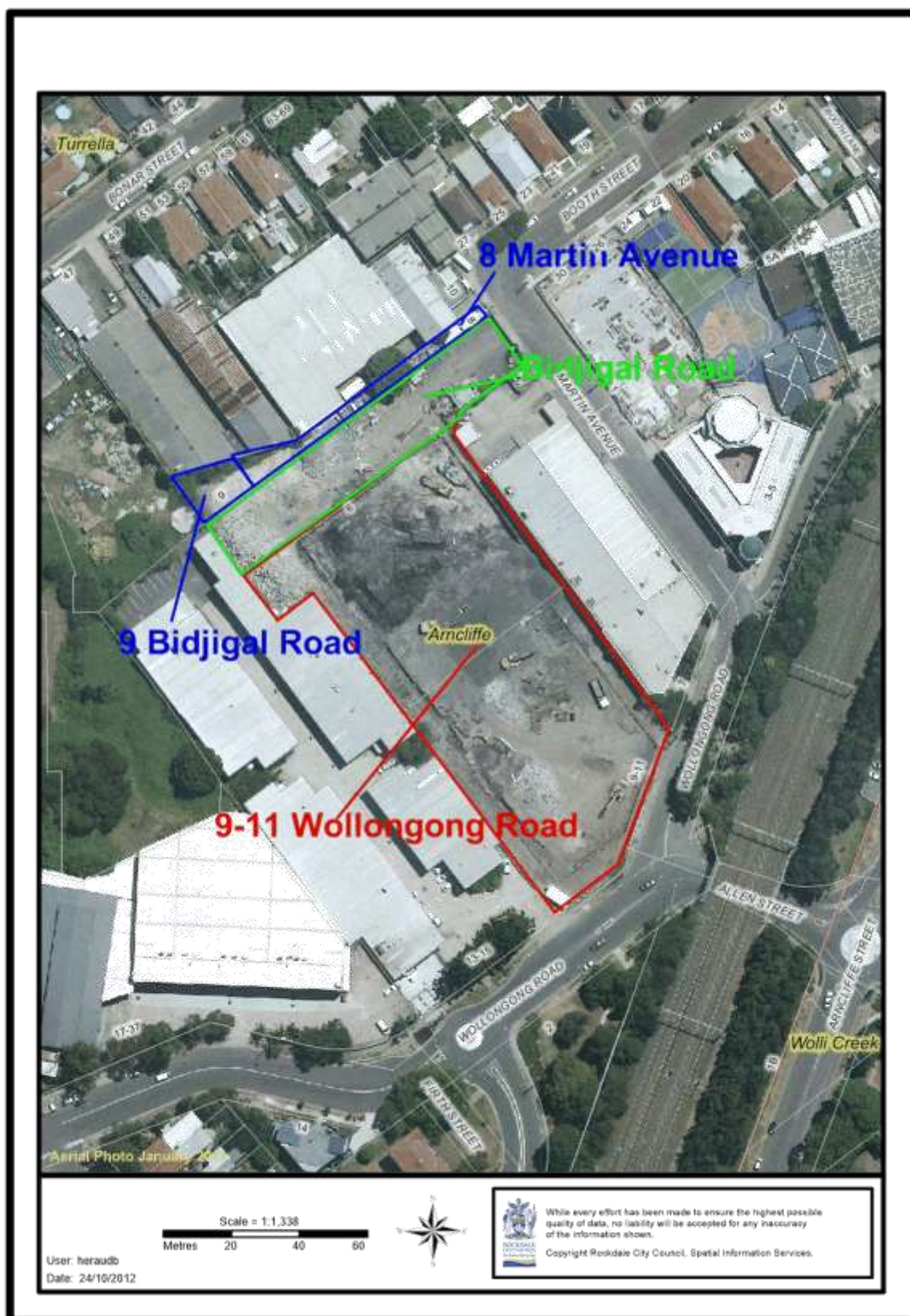
Annexure 2 - Bonar Street Masterplan.pdf



Annexure 3 - Parcels Created.pdf







2/27/2019

Business Paper authored by Property Manager (Benjamin Heraud) on 11/09/2012



Council Meeting

[Back](#) [Print](#)

General Report - Meeting Date: 11/07/2012

Public -

Item Number: ORD13

Subject: LAND DEDICATION ARISING FROM THE DEVELOPMENT OF 9-11 WOLLONGONG ROAD ARNCIFFE

File Number: F08/386

Report by: Property Manager (Benjamin Heraud)

Community Engagement: No

Financial Implications: No

Precis

Council at their meeting of 5 August 2009 approved a development application permitting the construction two multi-storey residential towers at 9-11 Wollongong Road, Arncliffe, as well as public domain works creating a new roadway now known as Bidjigal Road. Arising from the creation of the roadway three parcels of land were dedicated to Council, one dedicated via the Roads Act 1993 that comprised the road and the two other lots adjoining the road that were dedicated to Council via the Local Government Act 1993.

Under the Local Government Act the two lots not comprising the road need to be classified as either community or operational within three months of acquisition. In order to facilitate the intentions of the Bonar Street Masterplan, this report recommends the lands dedicated to Council under the Local Government Act be classified as operational.

Council Resolution

NOTE:

Councillor Nagi had previously declared a significant non-pecuniary interest in this item and left the Chamber for discussion and voting.

RESOLVED on the motion of Councillors Awada and Bezic

1 That the report titled Land Dedication Arising From The Development of 9-11 Wollongong Road, Arncliffe be received and noted.

2 That Council classify 8 Martin Avenue, Arncliffe (Lot 2309 in DP 1159612) and 9 Bidjigal Road, Arncliffe (Lot 2310 in DP 1159612) as operational land in accordance with Section 31 of the Local Government Act 1993.

Officer Recommendation

1 That the report titled Land Dedication Arising From The Development of 9-11 Wollongong Road, Arncliffe be received and noted.

2 That Council classify 8 Martin Avenue, Arncliffe (Lot 2309 in DP 1159612) and 9 Bidjigal Road, Arncliffe (Lot 2310 in DP 1159612) as operational land in accordance with Section 31 of the Local Government Act 1993.

Report Background

Council at their meeting of 5 August 2009 approved a development application permitting the construction two multi-storey residential towers at 9-11 Wollongong Road, Arncliffe (refer to Annexure 1 - Location Map). As part of the development, public domain works were undertaken that aligned with the principles contained within Council's Bonar Street Precinct DCP Landscape

[https://rccnet.rockdale.nsw.gov.au/RBP/CBP.nsf/\(vwUnid\)AC235D83AE756C7ECA257AB100121F04?OpenDocument](https://rccnet.rockdale.nsw.gov.au/RBP/CBP.nsf/(vwUnid)AC235D83AE756C7ECA257AB100121F04?OpenDocument)

1/2

2/27/2019

Business Paper authored by Property Manager (Benjamin Heraud) on 11/09/2012

Masterplan ("Bonar Street Masterplan"). Specifically, the subject development delivered the construction of a section of new roadway, now known as Bidjigal Road, and two parcels of land adjoining the road (refer to Annexure 2 - Bonar Street Masterplan and Annexure 3 - Parcels Created).

A sub-division plan was registered with Land and Property Information (LPI) on 13 August 2012 dedicating to Council:

- The new roadway via Section 9 of the *Roads Act 1993* ("the Road"); and
- Two ancillary parcels, 8 Martin Avenue and 9 Bidjigal Road ("the Lots"), via Section 49 of the *Local Government Act 1993*.

The Lots were, at the request of Council, noted as public reserve on the associated deposited plan, which meant that under Section 49 of the *Local Government Act* the land vested automatically with Council upon registration. This was done for the purpose of ensuring that the developer divested the Lots to Council upon registration in order to facilitate the Bonar Street Masterplan.

Division 1 of Part 2 of *The Local Government Act* requires all Council land to be classified as either community or operational land within three months of acquisition. No such requirement exists within the *Roads Act* to classify the Road itself and therefore this is not the subject of this report.

The dedication of the Lots to Council facilitates the delivery of additional principles within the Bonar Street Masterplan, being:

1. The creation of a linear street frontages for future developments associated with 10 Martin Avenue, 47 Bonar Street and 49 Bonar Street; and
2. The partial delivery of land for the creation of a central square.

The creation of linear street frontages associated with point 1 above will involve disposing the Lots to the adjoining landowners at the point these sites develop. Under the *Local Government Act*, Council can only dispose of land that is classified as operational. To this end, classifying the Lots as community land would hinder future disposal, which would impede the intentions of the Bonar Street Masterplan. To this end, it is recommended that the Lots be classified as operational land in order to facilitate Council's stated intentions with the Lots in the future.

Financial Implications

There are no financial implications applicable to this report.

Community Engagement

The issues raised in this report concern matters that do not require community consultation under Council's Community Engagement Policy

Community Strategy

The proposal is consistent with Council's Community Outcome "Appropriate Infrastructure" and Community Outcome objective:

- The City of Rockdale has well connected and integrated systems and networks that support the Rockdale community.

and is also consistent with the (or is a nominated) strategy in the Community Strategic Plan being:

- Roads, Drainage and other like infrastructure - Ensure that Roads, Drainage and other like infrastructure are designed, delivered and maintained in a manner which provides network integration and sustainability to meet the current and future transport and



[Annexure 1 - Location Map.pdf](#)



[Annexure 2 - Bonar Street Masterplan.pdf](#)



[Annexure 3 - Parcels Created.pdf](#)

Planning Proposal – Lot 3 DP 1247416 - Reclassification from 'Community land' to 'Operational land'

Attachment E

Terms of positive covenant

"A"

Terms of Positive Covenant

1. Definitions

"**Consent Authority**" means any authority empowered to approve any development of Lot 3 in Deposited Plan 1247416.

"**Council**" means Bayside Council and its successors

"**FSR**" means floor space ratio and has the same meaning as used in the Rockdale Local Environmental Plan 2011 and includes any local environmental plan that amends or supersedes the Rockdale Local Environmental Plan 2011 applying to the Land.

"**Land**" means Lot 21 in Deposited Plan 1238386, Lot 1 in Deposited Plan 233666, Lot 2 in Deposited Plan 233666 and Lot 3 in Deposited Plan 1247416.

"**Registered Proprietor**" means the registered proprietor of Lot 3 in Deposited Plan 1247416 from time to time.

2. The Registered Proprietor irrevocably and unconditionally covenants that no FSR entitlements are to be considered, given or allowed by the Council or any other Consent Authority in relation to any development of Lot 3 in Deposited Plan 1247416.
3. The Registered Proprietor must pay all legal costs and out of pocket disbursements incurred by the Council in relation to preparation, execution and registration of this Positive Covenant.
4. This Positive Covenant may only be released or varied by the Council in writing.

Execution by the Prescribed Authority

I certify that I am an eligible witness and that the authorised officer of the prescribed authority signed this application in my presence.

Signature of witness:

Signature of an authorised officer:

Name of witness:

Name of authorised officer:

Address of witness:

Position of authorised officer:

Execution by the Registered Proprietor

I certify that I am an eligible witness and that the authorised officer of the prescribed authority signed this application in my presence.

Executed by Martin Land Pty Limited
ACN 617 410 054 in accordance with
section 127 of the *Corporations Act 2001* (Cth)
by:

Signature of Director

Signature of Director

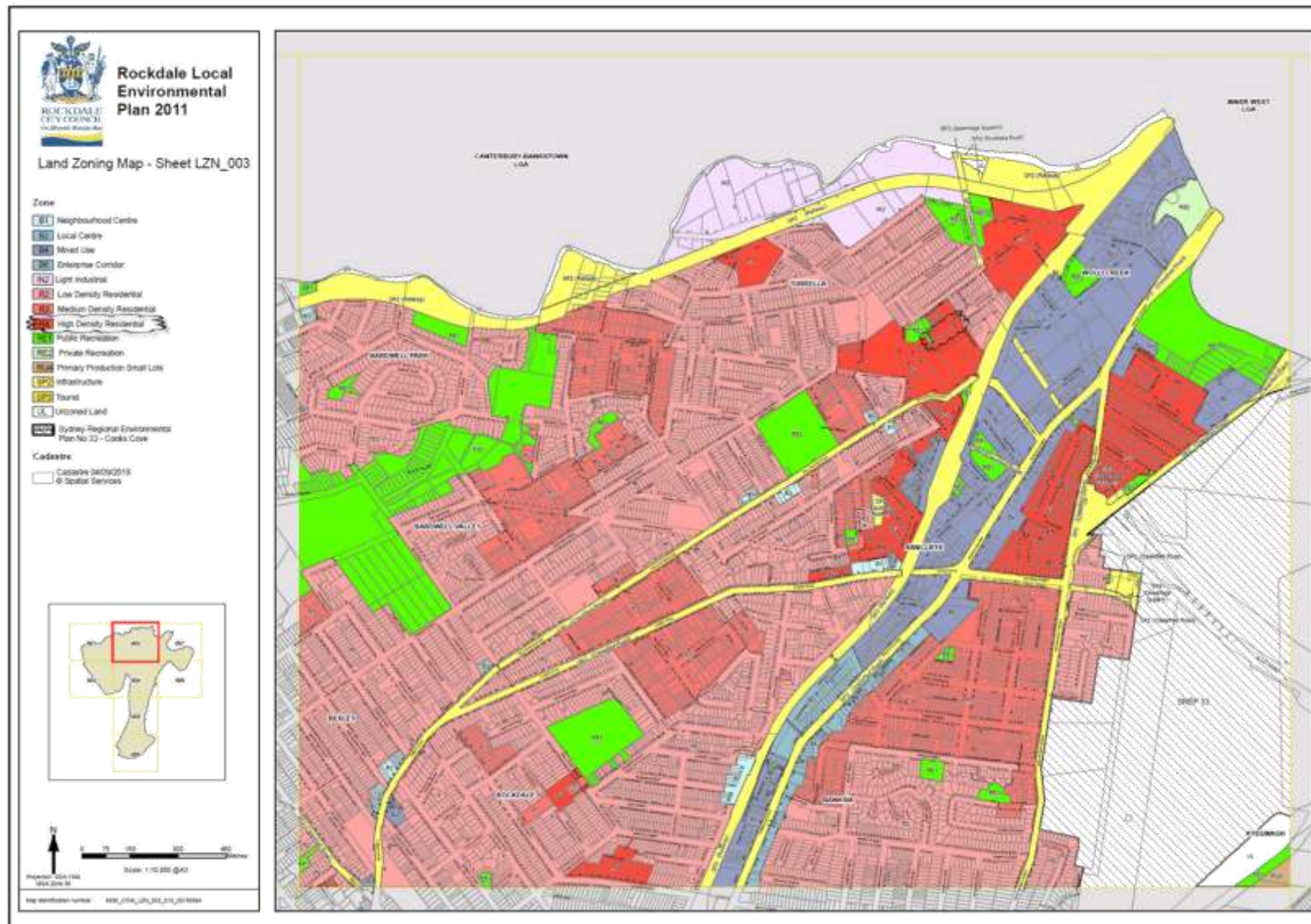
Full name (print)

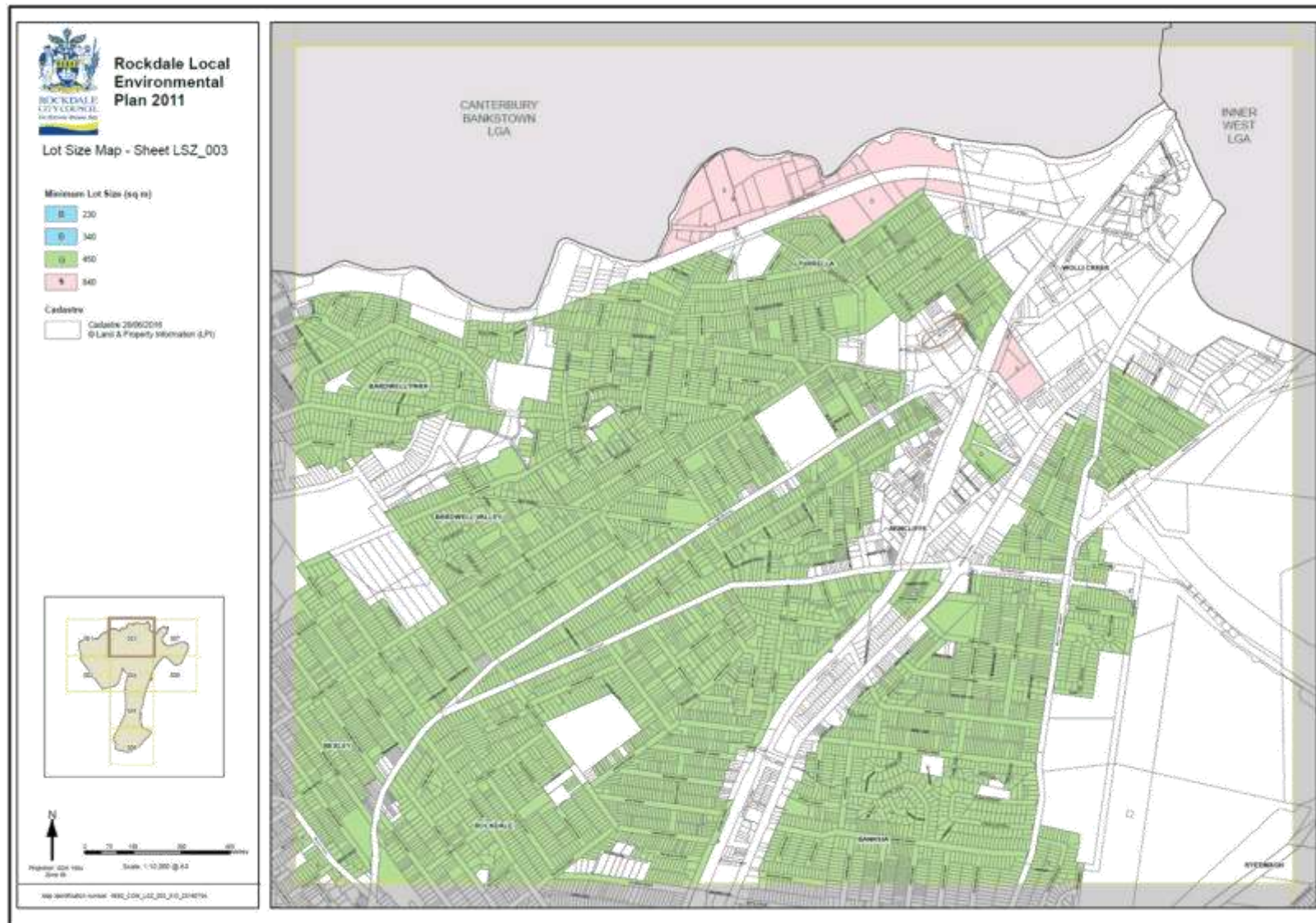
Full name (print)

Planning Proposal – Lot 3 DP 1247416 - Reclassification from 'Community land' to 'Operational land'

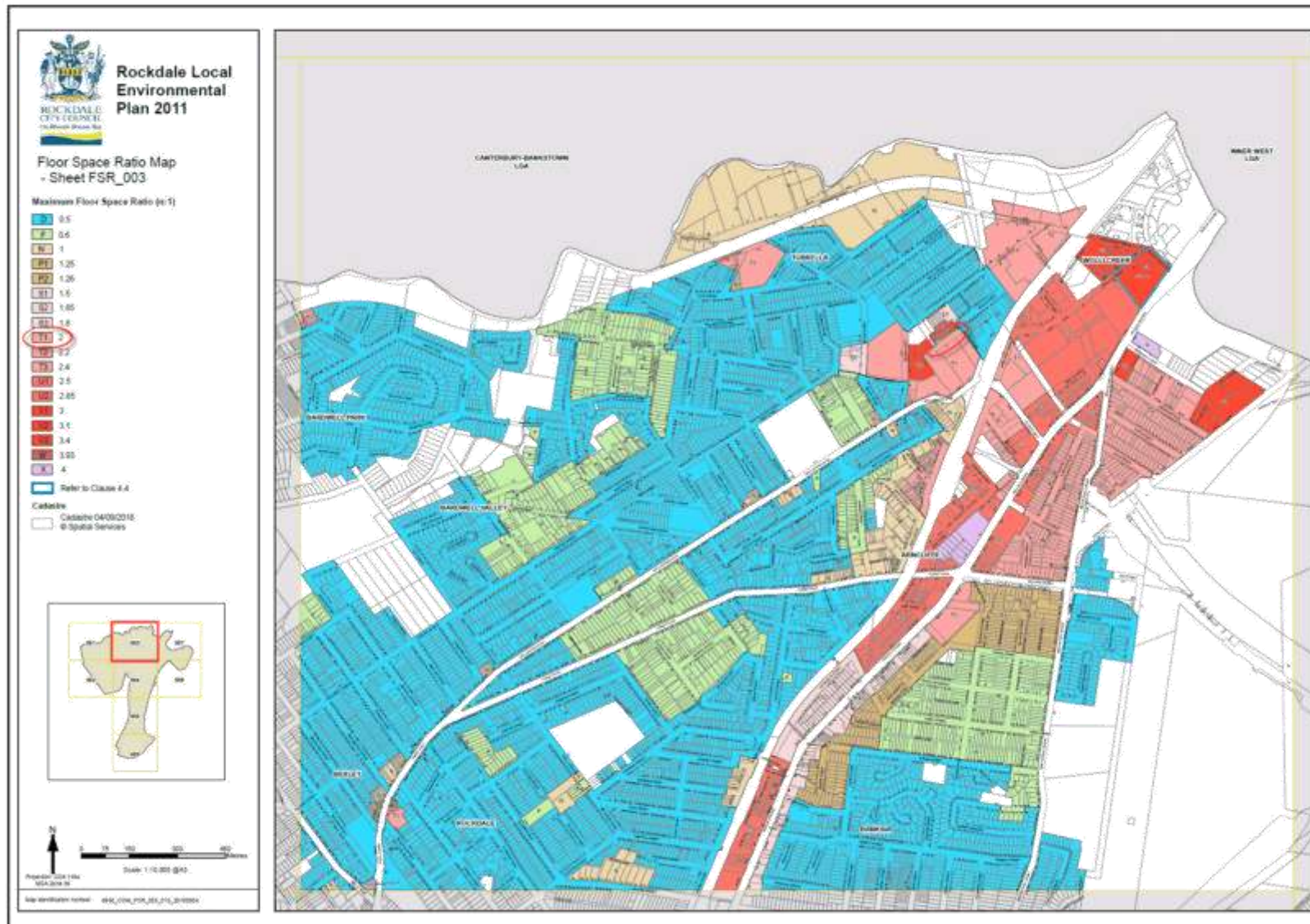
Attachment F

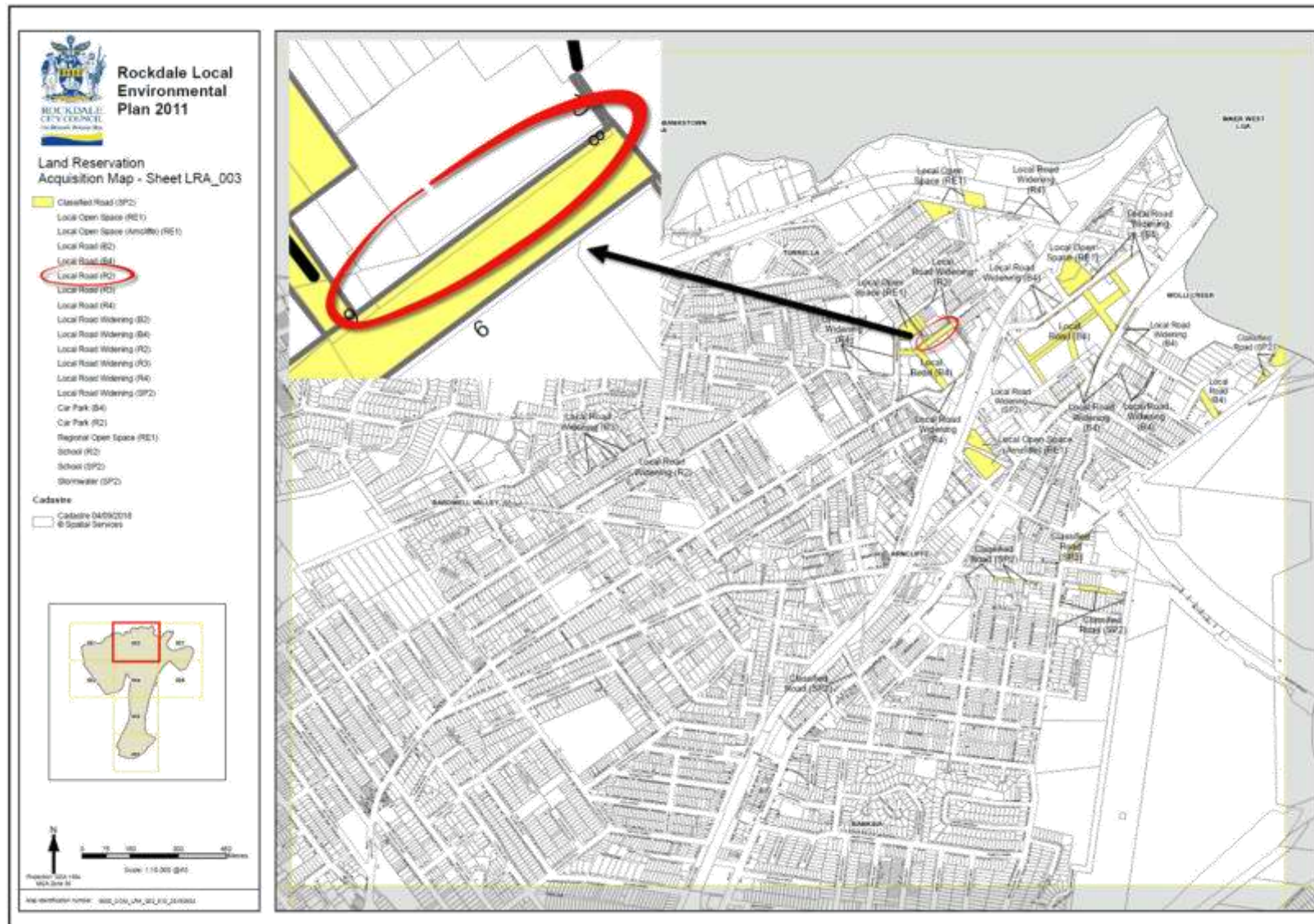
Rockdale LEP 2011 Maps

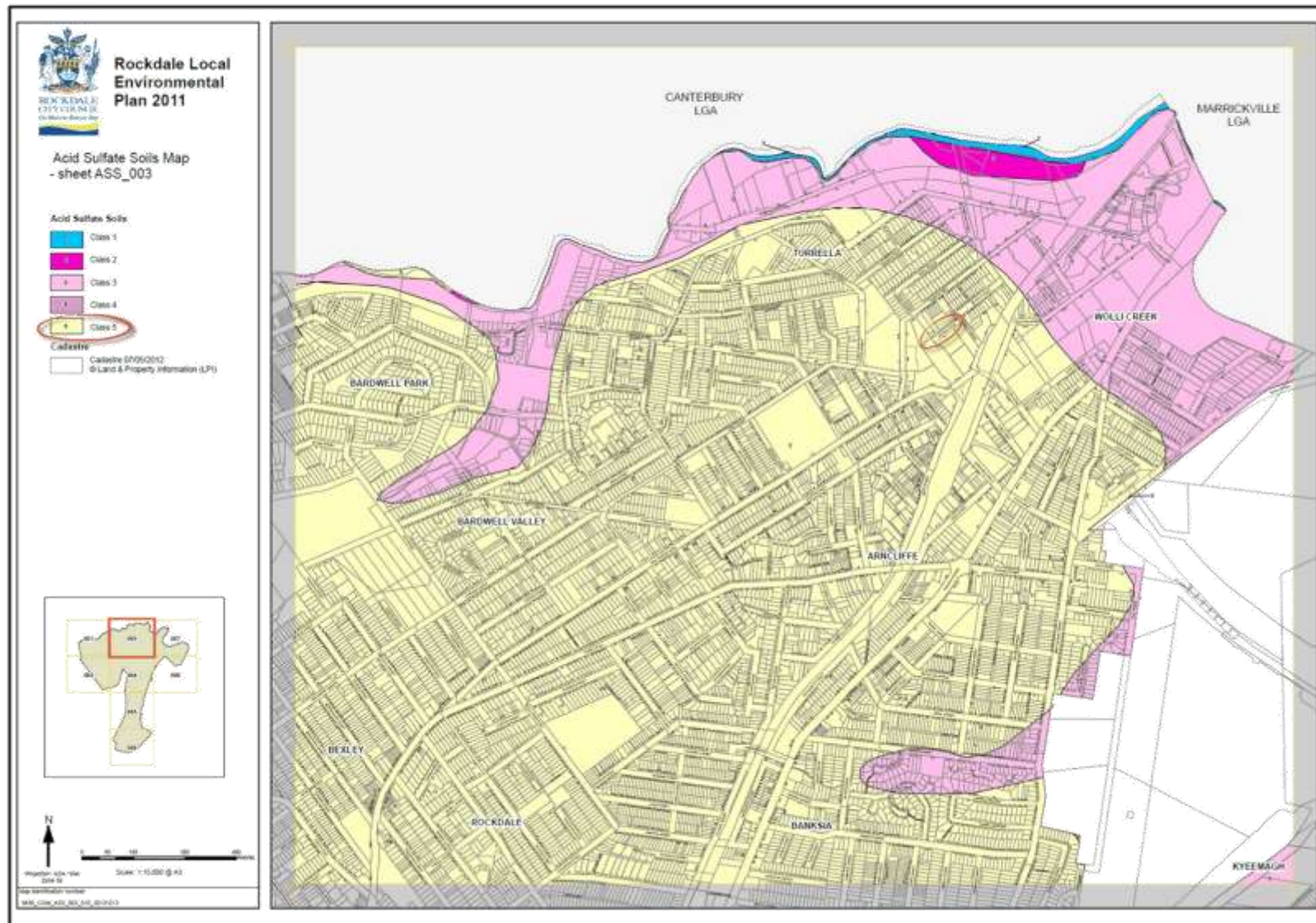


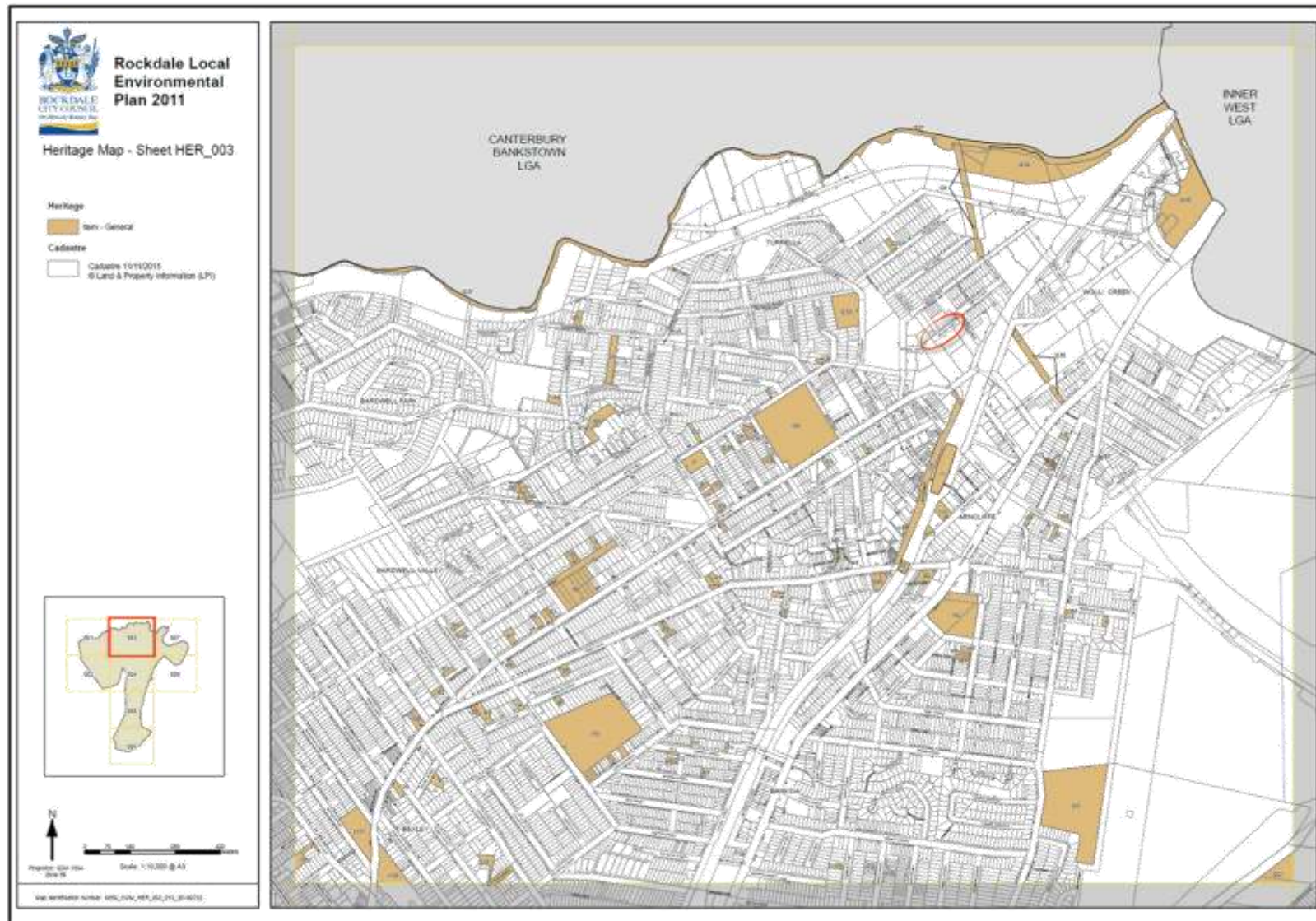


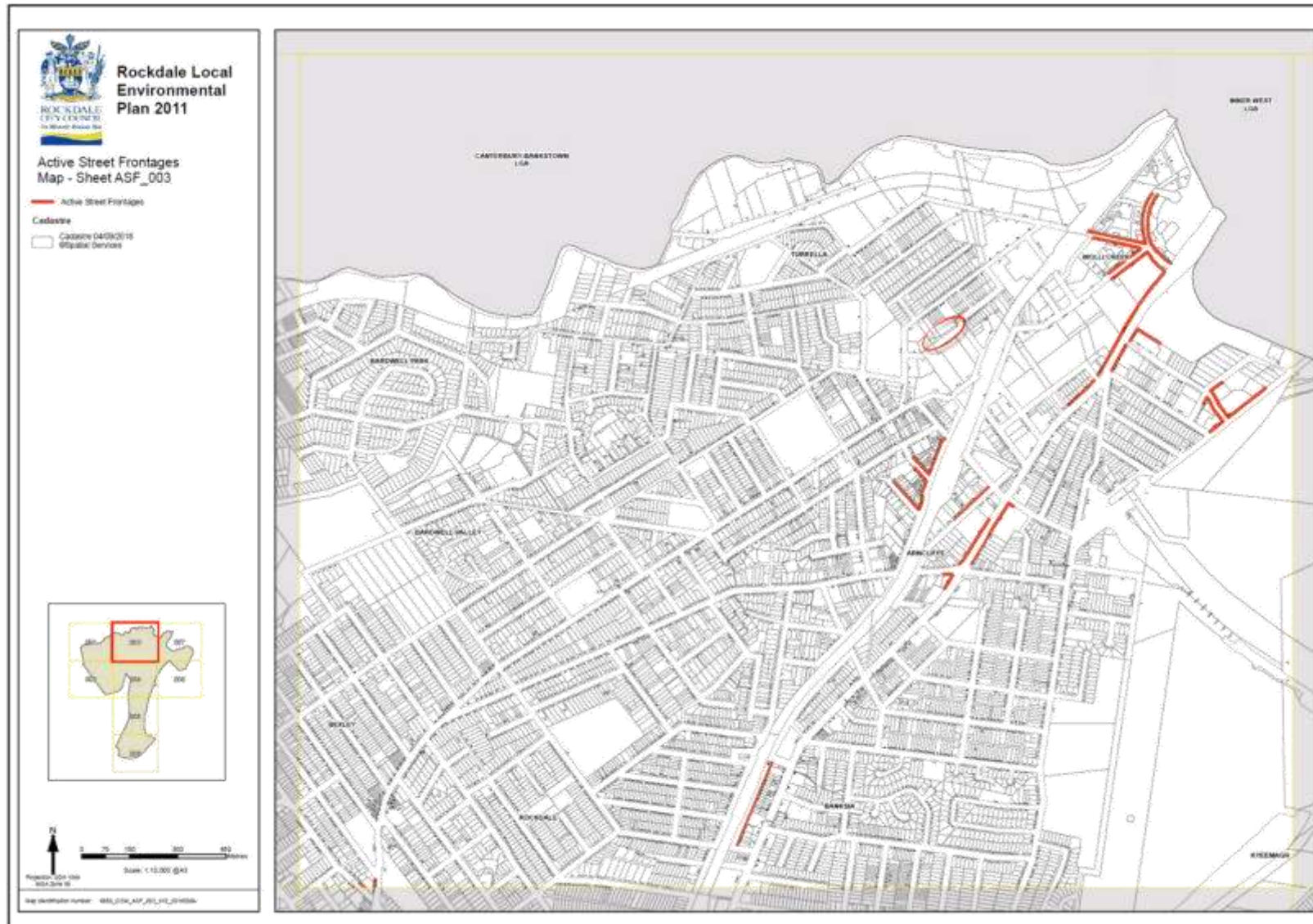


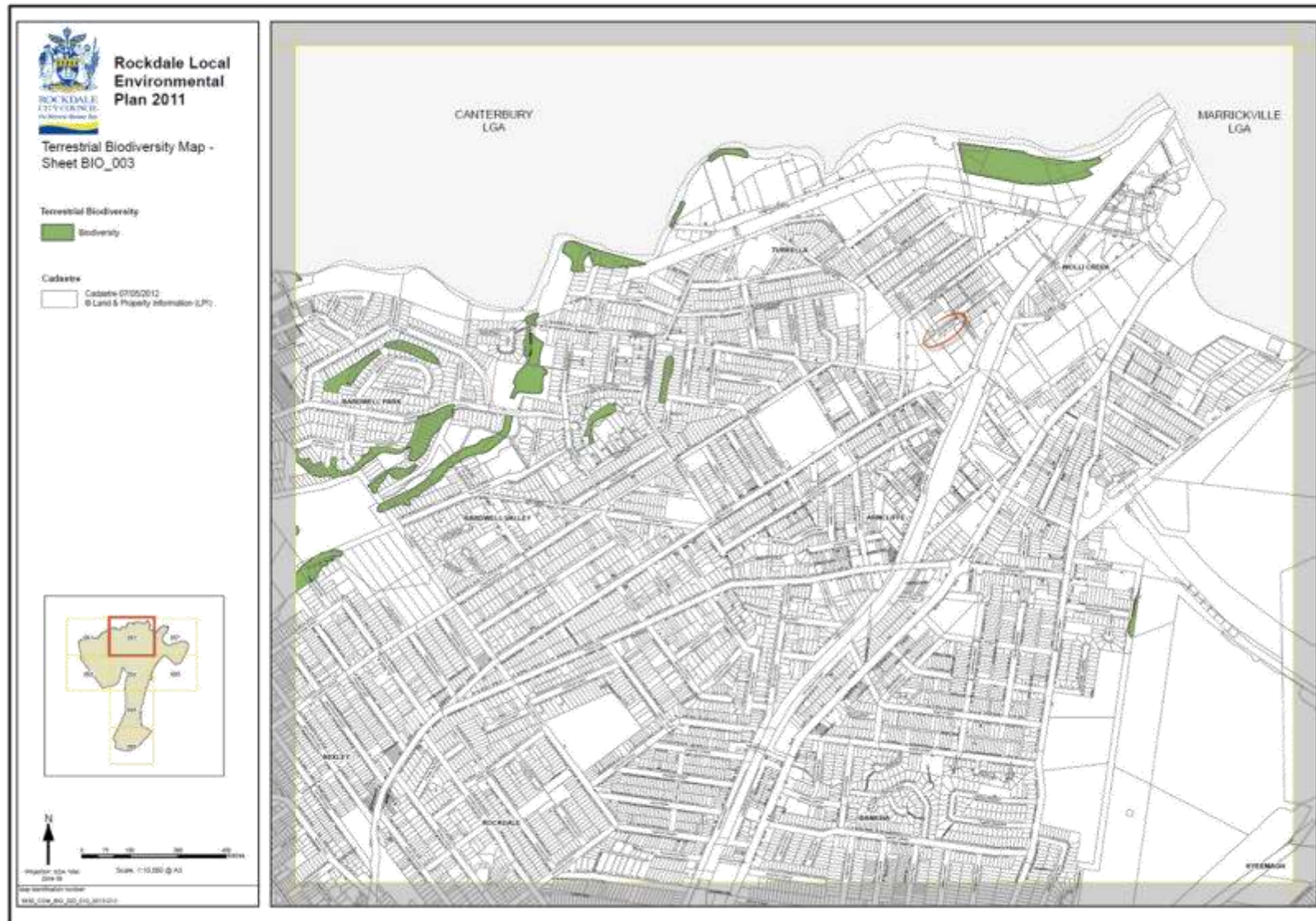


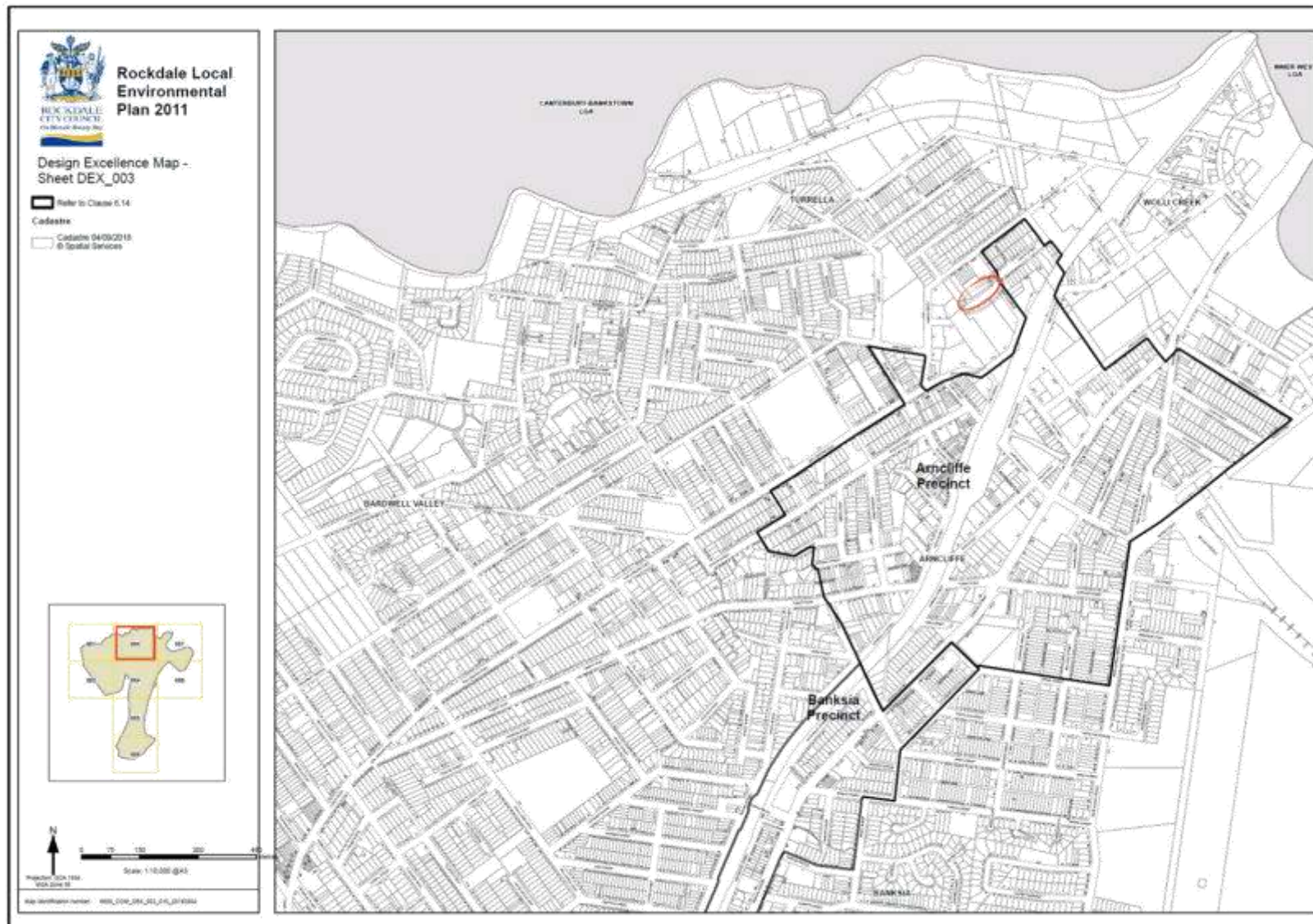


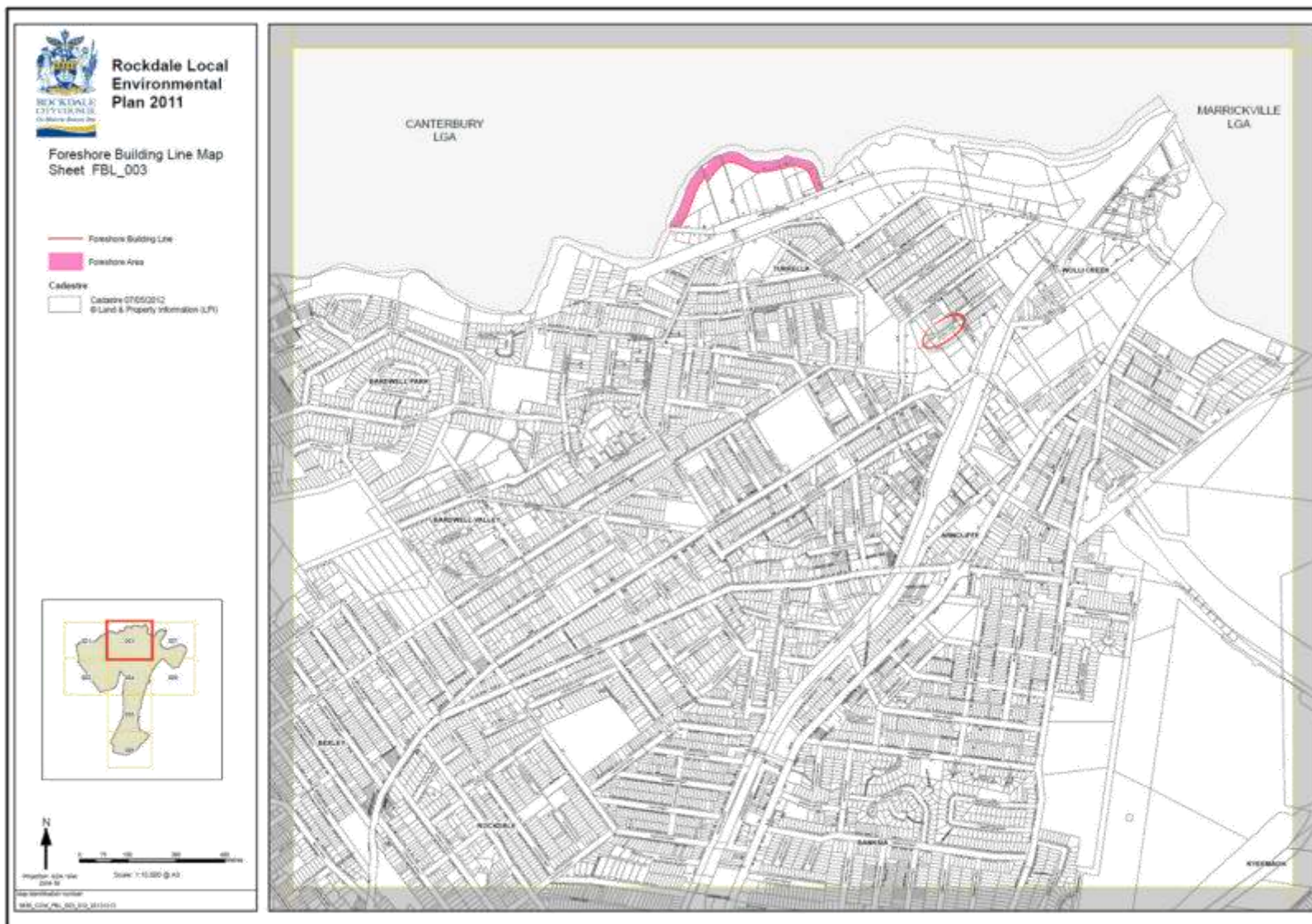




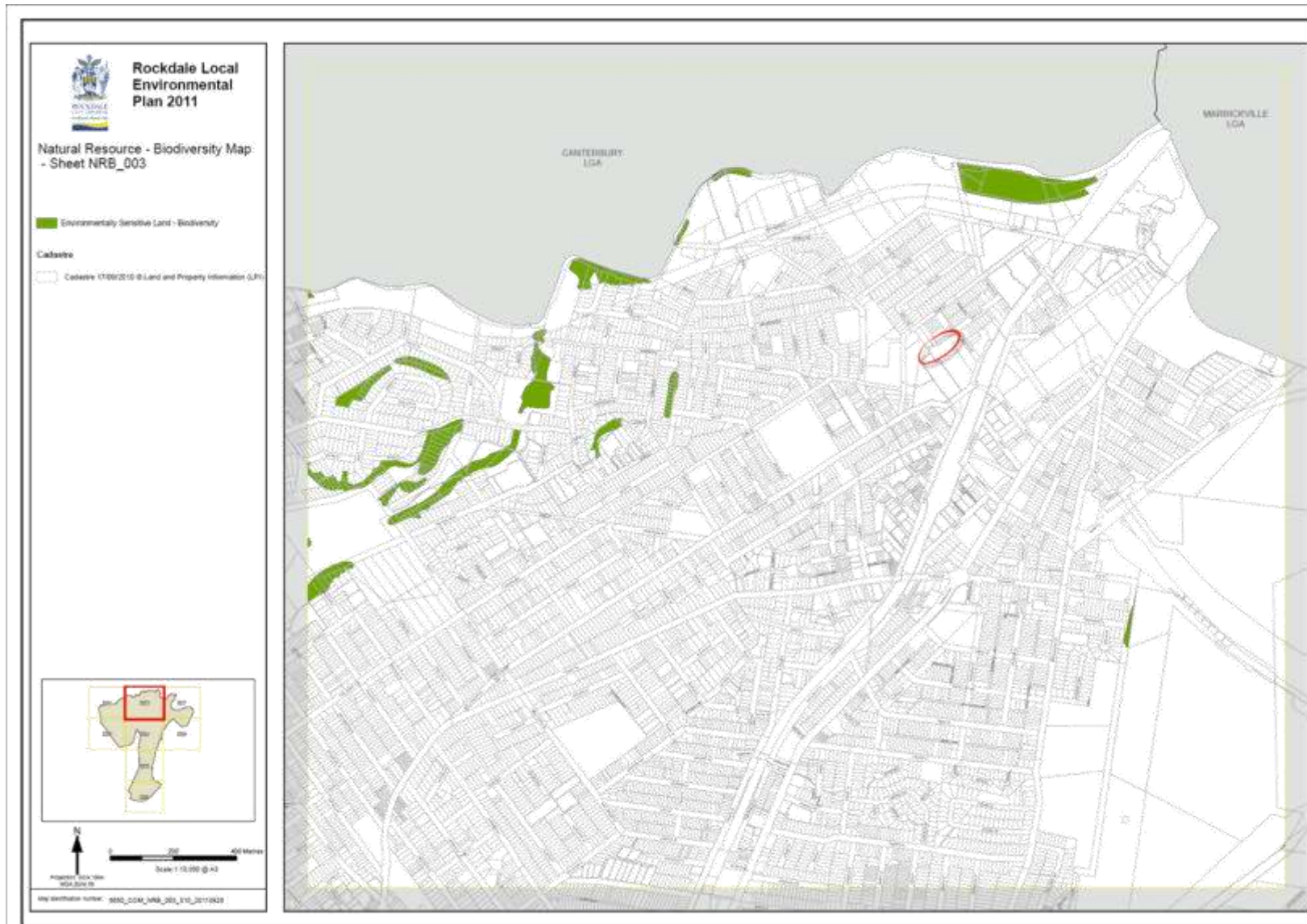


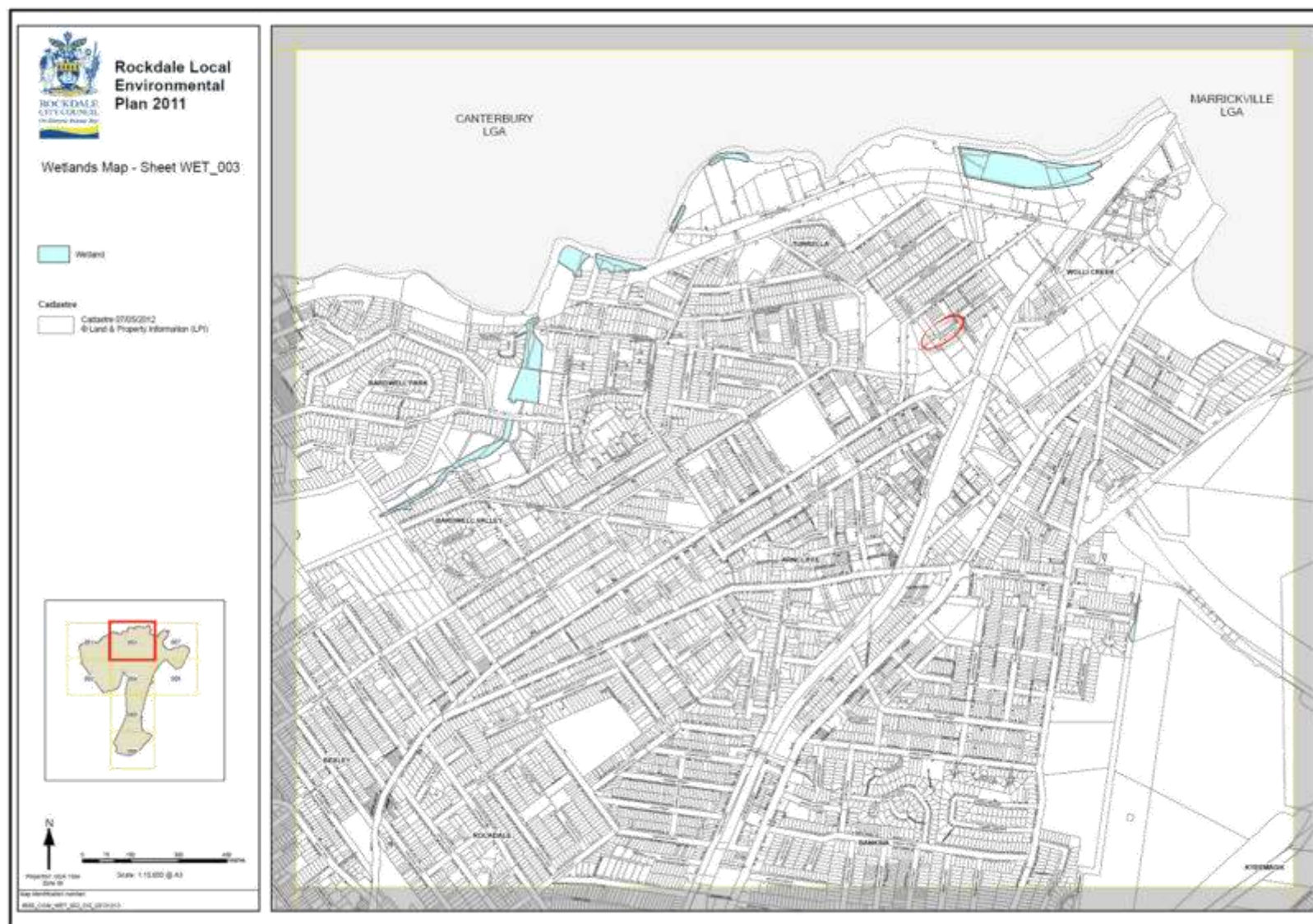













SJB Planning



**Planning Proposal for Reclassification
of Council owned land**

**Lot 3 DP 1247416 Bidjigal Road,
Arncliffe**

**Public Hearing Report
July 2019**

Contact Details:

SJB Planning
Level 2, 490 Crown Street
Surry Hills NSW 2010
Australia

T: 61 2 9380 9911
planning@sjb.com.au
www.sjb.com.au

SJB Planning (NSW) Pty Ltd
ABN 47 927 618 527
ACN 112 509 501

Table of Contents



	Executive Summary	4
1.0	The Site	5
2.0	Background to Planning Proposal	7
3.0	The Public Hearing	9
3.1	Information Relied Upon	9
3.2	Scope of Work for Preparing, Conducting and Reporting on the Public Hearing	9
3.3	Overview of the Proceedings	9
4.0	Summary and Discussion of Submissions	11
4.1	Overview	11

List of Figures

Figure 1: Site location plan

Figure 2: Aerial photograph

List of Tables

Table 1: List of representatives at public hearing held 11 July 2019

List of Attachments

Attachment 1: Exhibited Planning Proposal

Attachment 2: Written Submission

Executive Summary

The Planning Proposal applies to Lot 3, DP 1247416 Bidjigal Road Arncliffe.

The site is irregular in shape with an area of 479.6m². The land is vacant, but currently forms part of the construction site to the north-west.

The site is owned by Bayside Council and is classified as *community land* under the *Local Government Act (LG Act) 1993*. The land is identified on the Certificate of Title as a 'Public Reserve', as defined in the *LG Act*.

The purpose of the Planning Proposal is to reclassify the land to *operational land* under the *LG Act*. Reclassification of public land may be made by a Local Environmental Plan.

The Planning Proposal received a Gateway Determination to proceed from the NSW Department of Planning and Environment (DP&E) on 9 May 2019.

The Planning Proposal was publicly exhibited from 22 May 2019 to 19 June 2019. A copy of the exhibited material is included as Attachment 1 to this report.

One written submission in support was received by the Council and is included as Attachment 2.

The reclassification of the site from "community land" to "operational land" requires the holding of a Public Hearing, in accordance with the *Environmental Planning and Assessment Act (EP&A Act) 1979* and the *LG Act 1993*.

Notification of the Public Hearing occurred in the St George and Sutherland Shire Leader on Wednesday 19 June 2019 and on the Council's website.

Stuart McDonald, Director of SJB Planning, was appointed as an independent Chair to undertake the Public Hearing. This document comprises the report of the Public Hearing in accordance with Section 29 of the *LG Act 1993* and Section 57 of the *EP&A Act*.

The Scope of Work for preparing, conducting and reporting on the Public Hearing is as follows:

- *"Presiding as an Independent Chairperson at a Public Hearing (must satisfy s47G of the LG Act);*
- *Reviewing all written submissions received during the public exhibition period;*
- *Reviewing any submissions made during the Public Hearing;*
- *Considering, discussing and responding to issues raised by submission makers / speakers at the Public Hearing;*
- *Preparation of an Independent Chairperson's Public Hearing report that considers all submissions and any issues raised by speakers at the Public Hearing, suitable for inclusion in post-exhibition/Public Hearing reporting to the Bayside Local Planning Panel and Bayside Council."*

The Public hearing was conducted from 6.00pm – 7.00pm on 11 July 2019 in the Pindari Room at Rockdale Town Hall. One verbal submission in support of the Planning Proposal was made at the hearing.

6751_SJB Public Hearing Report_Final_190712

1.0 The Site

Details of the site, reproduced from the Planning Proposal documentation, is included below.



Figure 1: Site location plan



Figure 2: Aerial photograph

0751_S_Public Hearing Report_Final_100712

2.0 Background to Planning Proposal

The background information below is taken from the report to the Extraordinary Council Meeting on 27 March 2019.

"On 4 February 2015, Rockdale Council resolved to support and exhibit a previous Planning Proposal prepared by the owner of the Martin Avenue Site, which sought additional height and floor space ratio. A Voluntary Planning Agreement (VPA) was prepared concurrently, which provided for the dedication/embellishment of the Bonar Street Park Stage 2 and Central Square (combined area of 2,020m²), and a monetary contribution towards the embellishment of the Bonar Street Park Stage 1.

The VPA included the transfer of the land that is the subject of this current Planning Proposal from the Council to the owner of the Martin Avenue Site. The transfer is critical to delivery of the Bonar Street Park Stage 2, as the land provides the only street frontage for the Martin Avenue Site. Provision of the Park and Central Square implements the Bonar Street Precinct Structure Plan, as described in Part 7.2 Bonar Street Precinct of the Rockdale Development Control Plan 2011, and the Bonar Street Public Domain Plan.

Council resolved on 3 February 2016 to support a previous Planning Proposal and to enter into a Voluntary Planning Agreement (VPA) for land described herein as the "Martin Avenue Site".

On 20 June 2016, Council and the owner of the Martin Avenue Site entered into a deed of agreement to transfer the land. The deed contained conditions to be fulfilled prior to transfer including subdivision of the Council owned lots to align the physical boundary with the zoning boundary (complete), the registration of a no floor space ratio covenant on the title (prepared/pending) and the removal of the Public Reserve notation from the title.

Reclassification of the land, as described, is now required to enable removal of the Public Reserve notation from the land.

The intent of the current Planning Proposal is to reclassify the subject land from Community land to Operational in accordance with the relevant provisions of the NSW Local Government Act 1993, Practice Note PN 16-001 Classification and Reclassification of Public Land through a Local Environmental Plan, and the broader strategic planning framework.

The current Planning Proposal will enable Council to transfer the land in accordance with the deed of agreement and VPA.

On 19 March 2019, the Bayside Planning Panel considered the draft Planning Proposal and recommended to Council that it be forwarded to the Department of Planning and Environment for a Gateway determination."

On 27 March 2019 the Council resolved as follows:

- "1. That, pursuant to section 3.34 of the Environmental Planning & Assessment Act 1979 (EP&A Act), the draft Planning Proposal for land known as Lot 3 DP1247416, Arncliffe be submitted to the Department of Planning & Environment (DPE) for a Gateway Determination.*
- 2. That, should a Gateway Determination be issued by DPE to permit exhibition of the Planning Proposal, a public hearing take place in accordance with the provisions of the NSW Local*

0751_S_Public Hearing Report_Final_190712

Government Act 1993 and the DPE's Practice Note PN 16-001 Classification and Reclassification of Public Land through a Local Environmental Plan.

3. *That, should a Gateway Determination be issued by DPE to permit exhibition of the Planning Proposal, a post-exhibition report be provided to the Bayside Local Planning Panel and Council, outlining any submissions received during the exhibition period, including any submissions made at the public hearing."*

The Planning Proposal received a Gateway determination from the NSW Department of Planning and Environment (DP&E) to proceed on 9 May 2019.

The Planning Proposal was publicly exhibited from 22 May 2019 to 19 June 2019. The exhibition documents were available on the Council's website and at Council's Customer Service Centre, Rockdale Library, 444-446 Princes Highway, Rockdale and at Arncliffe Library, 11 Firth Street, Arncliffe.

One written submission in support was received by the Council, a copy of which is included as Attachment 2 to this report.

Notification of the Public Hearing occurred in the St George and Sutherland Shire Leader on Wednesday 19 June 2019 and on the Council's website.

6751_S_Public Hearing Report_Final_100712

3.0 The Public Hearing

3.1 Information Relied Upon

- Report to the Extraordinary Council Meeting 27 March 2019 – Draft Planning Proposal: Reclassification of Lot 3 DP1247416, Amcliffe;
- Council Resolution of 27 March 2019;
- Planning Proposal - Lot 3 DP 1247416 Reclassification from 'community land' to 'operational land';
- DP&E Gateway Determination 9 May 2019;
- Written submission to exhibition of the Planning Proposal;
- Verbal submission made to the public hearing;
- *NSW Department of Planning and Environment LEP Practice Note – Classification and reclassification of public land through a local environmental plan*, 5 October 2016; and
- *NSW Department of Local Government Practice Note No. 1 – Public Land Management*, 2000.

3.2 Scope of Work for Preparing, Conducting and Reporting on the Public Hearing

The scope of work for preparing, conducting and reporting on the public hearing is as follows:

- *"Presiding as an Independent Chairperson at a Public Hearing (must satisfy s47G of the LG Act);*
- *Reviewing all written submissions received during the public exhibition period;*
- *Reviewing any submissions made during the Public Hearing;*
- *Considering, discussing and responding to issues raised by submission makers / speakers at the Public Hearing;*
- *Preparation of an Independent Chairperson's Public Hearing report that considers all submissions and any issues raised by speakers at the Public Hearing, suitable for inclusion in post-exhibition/Public Hearing reporting to the Bayside Local Planning Panel and Bayside Council."*

3.3 Overview of the Proceedings

Under section 29 (public hearing into reclassification) of the *LG Act 1993*:

- (1) A council must arrange a public hearing under section 57 of the *EP&A Act* in respect of a Planning Proposal under Part 3 of that *EP&A Act* to reclassify community land as operational land, unless a public hearing has already been held in respect of the same matter as a result of a determination under Section 56 (2) (e) of that *EP&A Act*.
- (2) A council must, before making any resolution under Section 32, arrange a public hearing in respect of any proposal to reclassify land as operational land by such a resolution.

Council is required to hold a Public Hearing for the reclassification as a Public Hearing into this matter has not previously been held. The Public Hearing is required to be held before the Council makes any final decision regarding the land reclassification.

6751_S_Public Hearing Report_Final_100712

The general administration of the Public Hearing was undertaken by Council officers. Notice was given in the St George and Sutherland Shire Leader on Wednesday 19 June 2019 and on the Council's website.

The public session of the Public Hearing was held between 6.00pm – 7.00pm on 11 July 2019 in the Pindari Room in Rockdale Town Hall at the Woolahra Municipal Council Chambers. The Hearing was chaired by Stuart McDonald, a person independent of the Council as required under the *LG Act 1993*. The Chair's role was to ensure that every interested person had an opportunity to present their views and to document these views, as well as provide a report to the Council.

At the outset of each session of the Public Hearing the following comments and explanations were made by the Chair:

- Introduction and outline of the format of the hearing.
- Explanation of the role of the Chair – to listen to the issues, comments and concerns raised.
- The Chair is independent of Council and has no personal or professional interest in the outcome.
- Notes would be taken to assist the Chair to ensure an accurate representation of views expressed.
- An overview of the area under consideration for planning change and broadly what was being proposed.
- An explanation that, following the hearing, a further report by Council officers would be prepared for the Council's consideration at a Council Meeting, inclusive of the outcome of the hearing.

There was one speaker who made a verbal submission, being Michael Gheorghiu of Tudor Planning and Design on behalf of Martin Land Pty Ltd, the adjacent land owner.

The verbal submission was in support of the Planning Proposal and a request for a recommendation from the Chairperson to the Council that the matter proceed.

The following representatives of the Council and SJB Planning were present:

Name	Role/Position	Company
Stuart McDonald	Chair	SJB Planning
Michael McCabe	Director City Futures	Bayside Council
Clare Harley	Manager Strategic Planning	Bayside Council
Benjamin Heraud	Coordinator Property	Bayside Council
Charlotte Lowe	Senior Urban Planner	Bayside Council

Table 1: List of representatives at public hearing held 11 July 2019

6751_S_Public Hearing Report_Final_100712

4.0 Summary and Discussion of Submissions

4.1 Overview

One written submission in support was received during the exhibition of the Planning Proposal. A copy is included as at Attachment 2.

One verbal submission in support was received at the Public Hearing.

As a result of receiving two brief submissions in support there is little for consideration. There were no issues of concern raised or that require further consideration as a part of the Public Hearing.

Following the public hearing the Planning Proposal is subject to the further consideration of the Council.

SUB

Attachments

Attachment 1: Exhibited Planning Proposal

**Planning Proposal – Lot 3 DP 1247416
Reclassification from ‘community land’ to
‘operational land’**

**Rockdale Local Environmental Plan 2011
[Amendment No. _]**



10 May 2019

Planning Proposal – Lot 3 DP 1247416 - Reclassification from 'Community land' to 'Operational land'

Contents

Definitions

Preliminaries

Part 1 Objectives or Intended Outcomes

Part 2 Explanation of Provisions

Part 3 Justification

A. Need for the Planning Proposal

B. Relationship to Strategic Planning Framework

C. Environmental, Social & Economic Impact

D. State and Commonwealth Interests

Part 4 Mapping

Part 5 Community Consultation

Part 6 Project Timeline

Reclassification of Public Land

Attachments

A *NSW Department of Planning & Environment LEP Practice note (PN 16-001)*

B Deposited Plan (Lot 3 in DP 1247416)

C Certificate of title (Lot 3 in DP 1247416)

D Report titled *Land Dedication Arising from The Development of 9-11 Wollongong Road, Arncliffe* and resolution from Rockdale Council Meeting of 7 November 2012

E Terms of positive covenant

F Rockdale LEP 2011 Maps

Table of revisions

5 March 2019	Draft for Council review
11 March 2019	Draft for Council review
12 March 2019	Final for consideration by Bayside Local Planning Panel
10 May 2019	Address gateway determination dated 9 May 2019

Planning Proposal – Lot 3 DP 1247416 - Reclassification from 'Community land' to 'Operational land'

Definitions

NSW Department of Planning and Environment (DP&E) Practice Note PN09-003 Classification and reclassification of public land through a local environmental plan (see **Attachment A**) contains the following definitions for terms used in this Planning Proposal:

Community land – is land council makes available for use by the general public, for example, parks, reserves or sports grounds.

Classification of public land occurs when it is first acquired by a council and classified as either community or operational.

Interests in land refers to property ownership as well as rights and privileges affecting land, such as leasehold, easements, covenants and mortgages.

For the purpose of reclassification through an LEP,

'interests' means trusts, estates, dedications, conditions, restrictions and covenants affecting the land.

A legal owner of land may not be the only person with an interest in the land. For example, one person may have the benefit of an easement for services, such as water, electricity or sewerage over someone else's land.

Certain interests are registered on title to ensure they are on record and cannot be disregarded if sold to a new owner. An electronic title search is generally conducted to determine the land owner, correct land description and the type of interests which may affect the land.

Operational land – is land which facilitates the functions of council, and may not be open to the general public, for example, a works depot or council garage.

Public land is defined in the LG Act as any land (including a public reserve) vested in, or under council control. Exceptions include a public road, land to which the Crown Lands Act 1989 applies, a common, land subject to the Trustees of Schools of Arts Enabling Act 1902 or a regional park under the National Parks and Wildlife Act 1974.

Public reserve is defined in the LG Act and includes a public park and land declared or dedicated as a public reserve.

Land can be dedicated as a public reserve by either:

- registering a deposited plan with a statement creating a lot(s) as 'public reserve', or
- publishing a notification in the Government Gazette for an existing parcel.

Reclassification of public land occurs when its classification is changed from community to operational, or from operational to community.

Planning Proposal – Lot 3 DP 1247416 - Reclassification from 'Community land' to 'Operational land'

Preliminaries

This Planning Proposal explains the intended effect of, and justification, for a proposed amendment to *Rockdale Local Environmental Plan 2011* (**Rockdale LEP 2011**). It has been prepared in accordance with Section 3.33 of the *Environmental Planning and Assessment Act 1979* and *A Guide to Preparing Planning Proposals* (DP&E, December 2019). Consideration has also been given to the requirements of the NSW *Department of Planning & Environment LEP Practice note (PN 16-001)* relating to the Classification and reclassification of public land through a local environmental plan (see **Attachment A**).

Site description

This Planning Proposal relates to Lot 3 in DP 1247416 (**the land**)¹. The land has an irregular shape and an area of 479.6m². It has an 84.175m frontage to the newly created Bidjigal Road and a narrow frontage of 5m to Martin Avenue (see deposited plan, **Attachment B**).

The land is vacant, forming part of the construction site to the north-west (the **Martin Avenue** site), as detailed below.

The land is owned by Bayside Council (**Council**) and is classified as Community land. As shown on the certificate of title (**Attachment C**), the land is a 'public reserve' as defined in the *Local Government Act 1993* (**LG Act**).

Background

Section 45 of the LG Act prevents Council from selling, exchanging or otherwise disposing of community land. Accordingly, it is proposed to reclassify the land from Community land to Operational land in accordance with Section 27 of the LG Act which states that classification or reclassification of public land may be made by a local environmental plan.

Robinson Urban Planning Pty Ltd (**RUP**) has been engaged by Bayside Council to prepare a planning proposal to reclassify the land.

Relationship to adjoining developing sites

9-11 Wollongong Road, Arncliffe

The land was previously part of the site to the south at 9-11 Wollongong Road, Arncliffe which is to the south² (see **Figure 1**).

Most of the site at 9-11 Wollongong Road is in Zone R4 – High density residential with the northern portion reserved for a local road with an open space connection (the **Central Square**) to the future Bonar Street Park.

On 5 August 2009, Council granted development consent (DA-2006/453) for a residential development at 9-11 Wollongong Road, with a new roadway (Bidjigal Road) to be dedicated and constructed by the developer (in stratum).

Bidjigal Road was required to implement the Bonar Street Precinct Structure Plan as now described in Part 7.2 of Rockdale Development Control Plan 2011 (**Rockdale DCP 2011**) and the *Wolli Creek and Bonar Street Precinct Public Domain Plan* (May 2011) (the **Bonar Street PDP**).

Construction of the residential development at 9-11 Wollongong Road and Bidjigal Road is now complete.

The land the subject of this Planning Proposal is a residual parcel from the dedication/construction of Bidjigal Road.

¹ The land was formerly Lot 2309 in DP 1159612 and Lot 2310 in DP 1159612.

² 9-11 Wollongong Road now holds the address of 6 Bidjigal Road, Arncliffe.

Planning Proposal – Lot 3 DP 1247416 - Reclassification from 'Community land' to 'Operational land'

Condition 68 of the consent for 9-11 Wollongong Road (DA-2006/453) relates to the land (referring to it as "the strip of land between the access road and adjoining properties the north-west"). It states:

68.In accordance with the applicant's offer and in the public interest of promoting and coordinating the orderly and economic use and development of land within the Bonar Street Precinct, the strip of land located between the new access road and the adjoining properties to the north-west is to be dedicated to Council at no cost as a separate allotment for the purpose of allowing its future transfer at no cost and with no floor space ratio entitlements to the future developer of Development Site 7.

In accordance with Condition 68:

- At its Meeting of 7 November 2012, the Council considered a report and established the following resolution to classify the land:
 - 1 That the report titled *Land Dedication Arising from The Development of 9-11 Wollongong Road, Arncliffe* be received and noted.
 - 2 That Council classify 8 Martin Avenue, Arncliffe (Lot 2309 in DP 1159612) and 9 Bidjigal Road, Arncliffe (Lot 2310 in DP 1159612) as operational land in accordance with Section 31 of the Local Government Act 1993.

(Copies of the report and Council resolution are attached (see **Attachment D**)).;

- The land was dedicated to Council by the owner of 9-11 Wollongong Road by way of registration of deposited plan numbered 1159612;
- The certificate of title for land holds a notation on the second schedule, being 'the land within described is public reserve';
- On 4 February 2015, Council resolved to transfer the land to the owner of 10 Martin Avenue, 47 Bonar Street and 49 Bonar Street, Arncliffe (the **Martin Avenue Site**); and
- Upon transfer, the land is to be burdened by a positive covenant that provides that the land has no floor space ratio (**FSR**) entitlement (see **Attachment E**). The positive covenant may only be released or varied by Council.

More details follow on the Martin Avenue Site.

Martin Avenue Site

The Martin Avenue Site (10 Martin Avenue, 47 Bonar Street and 49 Bonar Street) is to the north-west of the land (see **Figure 1**).

On 4 February 2015, Council resolved to support and exhibit a planning proposal prepared by the owner of the Martin Avenue Site which sought additional height and FSR. A concurrent Voluntary Planning Agreement (**VPA**) was prepared which provided for the dedication/embellishment of the Bonar Street Park Stage 2 and Central Square (combined area of 2,020m²) and a monetary contribution towards the embellishment of the Bonar Street Park Stage 1. The VPA included the transfer of the land the subject of this Planning Proposal from the Council to the owner of the Martin Avenue Site. This transfer is critical to delivery of the Bonar Street Park Stage 2 as the land provides the only street frontage for the Martin Avenue Site. Provision of the Park and Central Square implements the Bonar Street Precinct Structure Plan as now described in Part 7.2 Rockdale DCP 2011 and Bonar Street PDP.

On 3 June 2015, Council resolved to endorse and exhibit the Martin Avenue Site VPA, with the Planning Proposal that was endorsed by Council for exhibition on 4 February 2015.

On 24 July 2015, a delegate of the Minister for Planning issued a Gateway Determination approving exhibition of the Martin Avenue Site planning proposal.

Following completion of the required community and public authority consultation, Council on 3 February 2016 resolved to adopt the Martin Avenue Site planning proposal and to enter into the VPA.

Planning Proposal – Lot 3 DP 1247416 - Reclassification from 'Community land' to 'Operational land'

On 20 June 2016, Council and the owner of the Martin Avenue Site entered into a deed of agreement to transfer the land. The deed contained conditions to be fulfilled prior to transfer including subdivision of the Council lots to align the physical boundary with the zoning boundary (complete), the registration of a no FSR covenant on the title (prepared/pending as detailed above) and the removal of the public reserve notation from the title.

Reclassification of the land, as described herein, is required to enable removal of the Public Reserve notation, in accordance with Section 30(1) of the LG Act.

The locations of the land, Bidjigal Road, 9-11 Wollongong Road and 47-49 Bonar Street and 10 Martin Avenue (the Martin Avenue Site) are shown by **Figures 1** and **2**. The location of the Bonar Street Community Park and Central Square as planned by the Bonar Street PDP are illustrated on **Figures 3** and **4**. **Figure 5** shows photographs of the land and its context.

Planning Proposal – Lot 3 DP 1247416 - Reclassification from 'Community land' to 'Operational land'

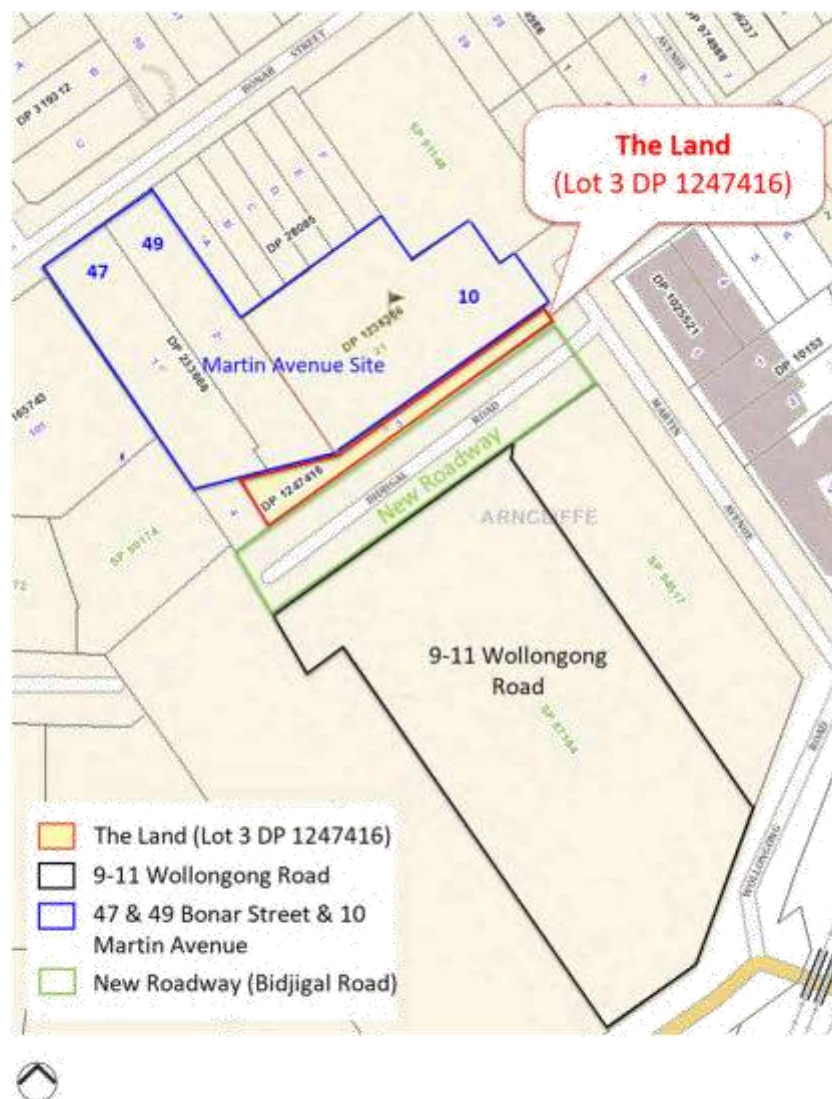


Figure 1 – Site location plan (Source: SixMaps)

Planning Proposal – Lot 3 DP 1247416 - Reclassification from 'Community land' to 'Operational land'



Figure 2 – Aerial photograph (Source: SixMaps)

Planning Proposal – Lot 3 DP 1247415 - Reclassification from 'Community land' to 'Operational land'

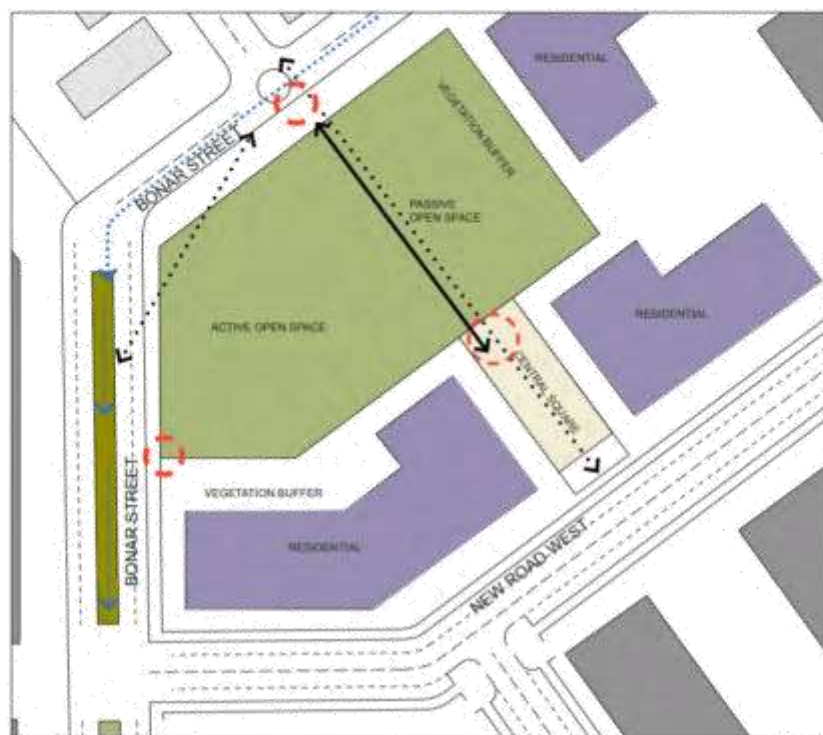


FIGURE 2.13



SCALE 1:1000



Figure 3 – Bonar Street Park (Source: Bonar Street PDP, Figure 2.13)

Planning Proposal – Lot 3 DP 1247416 - Reclassification from 'Community land' to 'Operational land'



Figure 4 – Bonar Street Park (Source: Bonar Street PDP, Figure 2.14)

Planning Proposal – Lot 3 DP 1247416 - Reclassification from 'Community land' to 'Operational land'



Bidjigal Road



Residential development on the Martin Avenue Site (under construction)



The land facing looking north-east from the footpath to Bidjigal Road



Completed residential development at 9-11 Wollongong Road



Bonar Street Park – Stage 1



View to Bonar Street Park – Stage 2 (under construction)

Figure 5 – Photographs of the land and its context (28 February 2019)

Planning Proposal – Lot 3 DP 1247416 - Reclassification from 'Community land' to 'Operational land'

Existing Planning Controls

The existing zoning, controls and development standards contained within Rockdale LEP 2011 that apply to the land are listed below (see Rockdale LEP 2011 Maps showing the location of the land at **Attachment F**):

- Land zoning: Zone R4 – High Density Residential
- Minimum lot size: N/A
- Height of buildings: 31m
- Floor space ratio: 2:1
- Land reservation: Part of the land is reserved as a Local Road (R2)
- Acid Sulfate soils: Class 5
- Heritage: N/A
- Active Street frontages: N/A
- Terrestrial biodiversity: N/A
- Design excellence: N/A
- Foreshore building line: N/A
- Flood planning land: N/A
- Environmentally sensitive land: N/A
- Wetlands: N/A

There are no draft planning controls that apply to the land.

Planning Proposal – Lot 3 DP 1247416 - Reclassification from 'Community land' to 'Operational land'

Part 1 - Objectives or Intended Outcomes

The intended outcome of the Planning Proposal is to remove the Public Reserve notation from the title for the land via the making of a local environment plan to reclassify the land from Community land to Operational land (as the land is a residual lot from the Bidjigal Road roadway dedication/construction).

The Planning Proposal will allow Council to sell, exchange, or otherwise divest of or deal with the land.

Relevantly, reclassification to Operational land will enable the land to be transferred to the owner of the adjoining Martin Avenue Site (see **Figure 1**) to provide a street frontage for the high density residential development which is currently under construction. As noted above, the developer of the Martin Avenue Site has entered into a VPA to dedicate land for and embellish the Bonar Street Community Park Stage 2 and Central Square (2,020m²) and paid a monetary contribution towards the embellishment of Bonar Street Community Park Stage 1.

Planning Proposal – Lot 3 DP 1247416 - Reclassification from 'Community land' to 'Operational land'

Part 2 - Explanation of Provisions

This Planning Proposal seeks to amend to Rockdale LEP 2011, Schedule 4 - Classification and reclassification of public land by inserting the following at the end of Part 2 - Land classified, or reclassified, as operational land – Interests changed of that Schedule:

Part 2 Land classified, or reclassified, as operational land—interests changed

Under Column 1	Under Columns 2	Under Column 3
Locality	Description	Any trusts etc not discharged
9 Bidjigal Road, Arncliffe	Lot 3 in DP 1247416	Nil

The reclassification proposed by the Planning Proposal will not result in the loss of open space.

Planning Proposal – Lot 3 DP 1247416 - Reclassification from 'Community land' to 'Operational land'

Part 3 – Justification

This part of the Planning Proposal describes and justifies the amendment described in Part 2.

The following questions have been extracted from the document titled *A guide to preparing planning proposals*, by DP&E (December 2018). The questions address the need for the Planning Proposal, its strategic planning context, the environmental, social and economic impacts and the implications for State and Commonwealth government agencies.

A Need for the Planning Proposal

Q1 Is the Planning Proposal a result of any strategic study or report?

Yes.

The Planning Proposal is the result of the following Council resolution and development control plan/public domain plan:

- Council resolved at its Meeting of 7 November 2012 to classify the land Operational land (**Attachment D**); and
- Bonar Street Precinct Structure Plan now described in Rockdale DCP 2011 (Part 7.2) and Bonar Street PDP (see **Figures 3 and 4**) which illustrate an indicative concept plan for the Bonar Street Park and Central Square.

Q2 Is the Planning Proposal the best means of achieving the objectives or intended outcomes, or is there a better way?

Yes

The land holds a notation on its title that it is a Public Reserve. Section 31(1) of the LG Act provides that a local environmental plan that reclassifies Community land to Operational land may make provision to the effect that, on commencement of the plan, the land, if it is a public reserve, ceases to be a public reserve. Therefore, Council is not able to develop, sell, exchange, or dispose of the land under the provisions of the LG Act. Amending Rockdale LEP 2011 is the only means of achieving the objectives of the Planning Proposal. A Planning Proposal for the land is therefore considered appropriate.

B Relationship to strategic planning framework

Q3 Is the Planning Proposal consistent with the objectives and actions of the applicable regional, sub-regional or district plan or strategy (including any exhibited draft plans or strategies)?

Yes.

The Planning Proposal is consistent with applicable regional and district plan as detailed below.

NSW State Plan

NSW 2021 is a 10-year plan based on strategies to rebuild the economy, return quality services, renovate infrastructure, strengthen local government and communities and restore accountability to government. The plan sets a number of goals, targets and actions to achieve the NSW 2021. Premier Berejiklian has identified 12 Premier's Priorities. The Planning Proposal is consistent with the *Delivering Infrastructure* priority as the land is a residual lot from construction of the Bidjigal Road dedication/construction and its transfer was part of the VPA negotiated with the owner of the Martin Avenue Site which will deliver the Bonar Street Park Stage 2 and Central Square plus a monetary contribution towards embellishment of Bonar Street Park Stage 1.

Planning Proposal – Lot 3 DP 1247416 - Reclassification from 'Community land' to 'Operational land'

The Greater Sydney Region Plan - A Metropolis of Three Cities (March 2018)

The GREATER SYDNEY REGION PLAN A Metropolis of Three Cities is a vision to create three, integrated and connected cities that will rebalance Greater Sydney; placing housing, jobs, infrastructure and services within easier reach of more residents, no matter where they live. The GREATER SYDNEY REGION PLAN sets ten directions for the three cities being Western Parkland City, Central River City and the Eastern Harbor City (which includes the Bayside Local Government Area (LGA)).

The following directions and objectives are particularly relevant to this Planning Proposal:

- **Infrastructure and collaboration**

Direction 1: A city supported by infrastructure

Objective 2: Infrastructure aligns with forecast growth – growth infrastructure compact

Objective 3: Infrastructure adapts to meet future needs

Comment: Bidjigal Road and the Bonar Street Park/Central Square will service the needs of the growing population in the Bonar Street Precinct. They have been designed and constructed in accordance with the Bonar Street Precinct Structure Plan in Rockdale DCP 2011 and the Bonar Street PDP.

Given this, the new roadway/park aligns growth with the provision of local infrastructure. The land is residual to the Bidjigal roadway dedication/construction. The Planning Proposal will enable Council to transfer the land to the owner of the Martin Avenue Site, as detailed in the Preliminary sections of this Planning Proposal. This type of "asset recycling" is promoted by the GREATER SYDNEY REGION PLAN (p.37).

- **Liveability**

Direction 5: A city of great places

Objective 12: Great places that bring people together

Comment: The Planning Proposal would facilitate transfer of the land to the Martin Avenue Site, as detailed in the Preliminary sections of this Planning Proposal. The related construction/embellishment of Bidjigal Road and the Bonar Street Park/Central Square will improve the neighbourhood character and livability of the Bonar Street Precinct.

- **Sustainability**

Direction 8: A city in its landscape - Valuing green spaces and landscape

Objective 30: Urban tree canopy cover is increased

Objective 31: Public open space is accessible, protected and enhanced

Comment: The Planning Proposal is part of the innovative arrangements put in place by Council to deliver the planned Bonar Street Park/Central Square (as described in the preliminary sections of this Planning Proposal) which is consistent with the following GREATER SYDNEY REGION PLAN A Metropolis of Three Cities statements which encourage innovative solutions to establish new open spaces (p. 166):

Access to high quality open space is becoming increasingly important as higher housing densities, more compact housing and changing work environments develop. Where land for additional open space is difficult to provide, innovative solutions will be needed, as well as a strong focus on achieving the right quality and diversity of open space...

Urban renewal needs to begin with a plan to deliver new, improved and accessible open spaces that will meet the needs of the growing community, particularly where density increases. High density development (over 60 dwellings per hectare) should be located within 200 metres of quality open space, and all dwellings should be within 400 metres of open space.

The Bonar Street Park/Central Square will also provide an opportunity for increased landscaping and tree cover in a high density residential precinct providing shade, which reduces ambient

Planning Proposal – Lot 3 DP 1247416 - Reclassification from 'Community land' to 'Operational land'

temperatures and mitigates the heat island effect consistent with the *GREATER SYDNEY REGION PLAN* (p. 164) which states that "Urban tree canopy along streets and in the public domain contributes to the Greater Sydney Green Grid and makes walking and cycling more appealing".

Eastern City District Plan (March 2018)

The Eastern City District covers the Bayside, Burwood, City of Canada Bay, City of Sydney, Inner West Randwick, Strathfield, Waverley and Woollahra LGAs. The Eastern City District Plan is a 20-year plan to manage growth in the context of economic, social and environmental matters to achieve the 40-year vision of Greater Sydney. It is a guide for implementing the *GREATER SYDNEY REGION PLAN, A Metropolis of Three Cities*, at a district level and is a bridge between regional and local planning.

Interestingly, the five year (2016-2021) housing target for Bayside LGA is set at 10,500 making it the highest target in the district.

The Planning Proposal is consistent with the following Eastern City District Planning Priorities:

- *Planning Priority E1: Planning for a city supported by infrastructure*

Comment: As noted above, the construction of Bidjigal Road and Bonar Street Park/Central Square aligns housing growth with the provision of local infrastructure.

- *Planning Priority E17: Increasing urban tree canopy cover and delivering Green Grid connections*

Comment: The District Plan notes that the Eastern City is one of the most urbanised districts in Greater Sydney, with some suburbs having high proportions of hard surface areas and correspondingly low levels of tree canopy cover. Transfer of the land to the Martin Avenue Site, giving it a street frontage, is key to delivery of the Bonar Street Park/Central Square which is to include canopy trees in an urban setting.

- *Planning Priority E18: Delivering high quality open space*

- Comment: Transfer of the land to the Martin Avenue Site, giving it a street frontage, is key to delivery of the Bonar Street Park/Central Square. The new open space will support healthy and active lifestyles. Consistent with the District Plan, it collocates high density development and open space, providing a place for people to relax, meet and socialise.

Q4 Is the Planning Proposal consistent with Council's local strategy or other local strategic plan?

Yes

Table 1 below identifies how the Planning Proposal is consistent with the community outcomes set out in the Bayside Community Strategic Plan 2030.

Planning Proposal – Lot 3 DP 1247416 - Reclassification from 'Community land' to 'Operational land'

Table 1 – Consistency with the Bayside Community Strategic Plan 2030

Theme One – Bayside will be a vibrant place	How We Will Get There	Consistency
Strategic Direction – Our places are people-focussed	Local areas are activated with cafes, restaurants and cultural events	N/A
	Places have their own village atmosphere and sense of identity	The Planning Proposal will facilitate transfer of the land to the Martin Avenue Site, giving it a street frontage. This is key to delivery of the Bonar Street Park/Central Square. The new open space will support healthy and active lifestyles, providing a place for people to relax, meet and socialise.
	My community and council work in partnership to deliver better local outcomes	
	The public spaces I use are innovative and put people first	
	There is an appropriate and community-owned response to threats	
Strategic Direction – Our places connect people	Walking and cycling is easy in the City and is located in open space where possible	See above
	We are one community with shared objectives and desires	N/A
	Our heritage and history is valued and respected	
Strategic Direction – Our places are acceptable to all	Open space is accessible and provides a range of active and passive recreation opportunities to match our growing community	See above.
	SMART Cities – making life better through smart use of technologies	N/A
	Assets meet community expectations	The land comprises residual land from the dedication/construction of Bidjigal Road. The innovative arrangements put in place by Council facilitate delivery of the planned Bonar Street Park/Central Square.
	Bayside provides safe and engaging spaces, places and interactions	
	People who need to can access affordable housing	N/A
	We welcome visitors and tourists to our City	N/A
Strategic Direction – My place will be special to me	Local developments reflect innovative, good design and incorporate open space and consider vertical families	See above
	Bayside will be a 30 minute City – residents work locally or work off-site – no-one has to travel for more than 30 minutes to work	The newly created Bidjigal Road and open space link between Bidjigal Road and Bonar Street increases pedestrian and cyclist connectivity.
	Traffic and parking issues are a thing of the past	

Planning Proposal – Lot 3 DP 1247416 - Reclassification from 'Community land' to 'Operational land'

Table 1 – Consistency with the Bayside Community Strategic Plan 2030

	Road, rates and rubbish are not forgotten	
	Gateway sites are welcoming and attractive	
Theme Two – In 2030 our people will be connected in a smart City	How We Will Get There	Consistency
Strategic Direction – We benefit from technology	Council engages with us and decision making is transparent and data driven	The Planning Proposal will be notified/exhibited and available on Council's website.
	We can access information and services online and through social media	
	We are a digital community	
	Technological change has been harnessed and we are sharing the benefits	
Strategic Direction – We are unified and excited about our future	Community leadership is developed and supported	N/A
	We are all included and have a part to play in the City	N/A
	The City is run by, with and for the people	N/A
	We are proud of where we live	Transfer of the land to the Martin Avenue Site (which is to be facilitated by the Planning Proposal) is key to delivery of the Bonar Street Park/Central Square.
Strategic Direction – The community is valued	Aboriginal culture and history is recognised and celebrated	N/A
	We are a healthy community with access to active recreation and health education	N/A
	All segments of our community are catered for – children, families, young people and seniors	N/A
	Opportunities for passive and active activities are available to community members, including people with pets	Transfer of the land to the Martin Avenue Site (which is to be facilitated by the Planning Proposal) is key to delivery of the Bonar Street Park/Central Square. The new park will provide an area for play with pets.
	The value of pets in the community is recognised and they are welcomed across the city	
Strategic Direction – We treat each other with dignity and respect	We can participate in cultural and arts events which reflect and involve the community	N/A
	Flexible care/support arrangements for seniors,	N/A

Planning Proposal – Lot 3 DP 1247416 - Reclassification from 'Community land' to 'Operational land'

Table 1 – Consistency with the Bayside Community Strategic Plan 2030

	children and people with disabilities are available across the LGA	
	Cultural diversity is reflected and celebrated in the City's activities	N/A
	Our public buildings are important community hubs and are well maintained and accessible	N/A
Theme Three – In 2030 bayside will be green, leafy and sustainable	How We Will Get There	Consistency
Strategic Direction – Our waste is well managed	I can reduce my waste through recycling and community education	N/A
	Illegal dumping is a thing of the past	N/A
Strategic Direction – We are prepared for climate change	We understand climate change and are prepared for the impacts	Transfer of the land to the Martin Avenue Site (which is to be facilitated by the Planning Proposal) is key to delivery of the Bonar Street Park/Central Square. The new park provides an opportunity for increased landscaping and canopy trees.
	Our City is prepared for/able to cope with severe weather events	
	Our streetscapes are green and welcoming	
Strategic Direction – We increase our use of renewable energy	Our City promotes the use of renewable energy through community education	N/A
	Our City models use of renewable energy and reports gains benefits to the community	N/A
Strategic Direction – Waterways and green corridors are regenerated and preserved	Water is recycled and re-used	N/A
	The community is involved in the preservation of our natural areas	N/A
	We have an enhanced green grid/tree canopy	See above
Theme Four – In 2030 we will be a prosperous community	How We Will Get There	Consistency
Strategic Direction – Opportunities for economic development are recognised	Major employers support/partner with local small business	N/A
	We are an international hub for transport and logistics-related business	N/A
	Industrial lands and employment lands are preserved – partnering with major employers to support local jobs	N/A
Strategic Direction – Local housing, employment and	Bayside will be a 30 minute City – residents work local or work off-	The newly created Bidjigal Road and open space link between Bidjigal

Planning Proposal – Lot 3 DP 1247416 - Reclassification from 'Community land' to 'Operational land'

Table 1 – Consistency with the Bayside Community Strategic Plan 2030

business opportunities area generated	site – no-one has to travel for more than 30 minutes to work	Road and Bonar Street increases pedestrian and cyclist connectivity.
	Council is a major employer, supports local apprenticeships and cadetships	N/A
	People who need to can access affordable housing	N/A
Strategic Direction – The transport system works	We can easily travel around the LGA – traffic problems/gridlock are a thing of the past	See above
	We can easily travel to work by accessible, reliable public transport	
Strategic Direction – We are prepared for a sharing economy	Innovative businesses are supported to locate in Bayside	N/A
	Local Plans and regulations have kept pace with the sharing economy	N/A

Planning Proposal – Lot 3 DP 1247416 - Reclassification from 'Community land' to 'Operational land'

Q5 Is the Planning Proposal consistent with applicable State Environmental Planning Policies (SEPPs)?

Yes.

The consistency of the Planning Proposal with the State Environmental Planning Policies is provided in **Table 2** below (noting which Policies are not applicable or not relevant to the Planning Proposal).

Table 3 below reviews the consistency of the Planning Proposal with the formerly named State Regional Environmental Plans, now identified as deemed SEPPs.

Table 2 - Consistency with State Environmental Planning Policies

No.	Title	Consistency with Planning Proposal
1	Development Standards	(Repealed by RLEP 2011)
19	Bushland in Urban Areas	N/A
21	Caravan Parks	N/A
30	Intensive Aquaculture	N/A
32	Urban Consolidation (Redevelopment of Urban Land)	Repealed.
33	Hazardous and Offensive Development	N/A
36	Manufactured Home Estates	N/A
44	Koala Habitat Protection	N/A
47	Moore Park Showground	N/A
50	Canal Estate Development	N/A
52	Farm Dams and Other Works in Land and Water Management Plan Areas	N/A
55	Remediation of Land	Not relevant to Planning Proposal. The Planning Proposal does not change the zoning or development standards for the land. Any land contamination matters were addressed as part of the development assessment process.
62	Sustainable Aquaculture	N/A
64	Advertising and Signage	N/A
65	Design Quality of Residential Apartment Development	Not relevant to Planning Proposal. SEPP 65 was addressed as part of the development assessment process.
70	Affordable Housing (Revised Schemes)	N/A
	(Affordable Rental Housing) 2009	N/A
	(Building Sustainability Index: BASIX) 2004	Not relevant to Planning Proposal. BASIX was addressed as part of the development assessment process.
	(Coastal Management) 2018	N/A
	(Educational Establishments and Child Care Facilities) 2017	N/A
	(Exempt and Complying Development Codes) 2008	N/A
	(Housing for Seniors or People with a Disability) 2004	N/A
	(Infrastructure) 2007	N/A
	(Kosciuszko National Park – Alpine Resorts) 2007	N/A
	(Kurnell Peninsula) 1989	N/A
	(Mining, Petroleum Production and Extractive Industries) 2007	N/A
	(Miscellaneous Consent Provisions) 2007	N/A
	(Penrith Lakes Scheme) 1989	N/A
	(Rural Lands) 2008	N/A
	(State and Regional Development) 2011	Not relevant to Planning Proposal.

Planning Proposal – Lot 3 DP 1247416 - Reclassification from 'Community land' to 'Operational land'

Table 2 - Consistency with State Environmental Planning Policies

(State Significant Precincts) 2005	N/A
(Sydney Drinking Water Catchment) 2011	N/A
(Sydney Region Growth Centres) 2006	N/A
(Three Ports) 2013	N/A
(Urban Renewal) 2010	N/A
(Vegetation in Non-Rural Areas) 2017	N/A
(Western Sydney Employment Area) 2009	N/A
(Western Sydney Parklands) 2009	N/A
Draft Environment SEPP	Not relevant to Planning Proposal. May be relevant to future DAs.
Draft Remediation of Land SEPP	See above response to SEPP 55

Table 3 - Consistency with deemed State Environmental Planning Policies

No.	Title	Consistency with Planning Proposal
8	(Central Coast Plateau Areas)	N/A
9	Extractive Industry (No.2 – 1995)	N/A
16	Walsh Bay	N/A
20	Hawkesbury-Nepean River (No.2 – 1997)	N/A
24	Homebush Bay Area	N/A
26	City West	N/A
30	St Marys	N/A
33	Cooks Cove	N/A
	(Sydney Harbour Catchment) 2005	N/A
	Greater Metropolitan Regional Environmental Plan No 2—Georges River Catchment	Not relevant to Planning Proposal. Drainage and stormwater issues arising from development were addressed as part of the development assessment process.

Q6 Is the Planning Proposal consistent with applicable Ministerial Directions (s.117 directions)?

Yes

Table 4 below assesses the consistency of the Planning Proposal with the Ministerial Directions for LEPs under section 9.1 (formerly section 117) of the *Environmental Planning and Assessment Act 1979 (EP&A Act)*.

Table 4 - Consistency with applicable Ministerial Directions

1. Employment and Resources

No.	Title	Consistency with Planning Proposal
1.1	Business and Industrial Zones	N/A
1.2	Rural Zones	N/A
1.3	Mining, Petroleum Production & Extractive Industries	N/A
1.4	Oyster Aquaculture	N/A
1.5	Rural Lands	N/A

2. Environment and Heritage

No.	Title	Consistency with Planning Proposal
2.1	Environmental Protection Zones	N/A
2.2	Coastal Protection	N/A
2.3	Heritage Conservation	N/A
2.4	Recreation Vehicle Areas	N/A
2.5	Application of E2 and E3 Zones and Environmental Overlays in Far North Coast LEPs	N/A

Planning Proposal – Lot 3 DP 1247416 - Reclassification from 'Community land' to 'Operational land'

3. Housing, Infrastructure and Urban Development

No.	Title	Consistency with Planning Proposal
3.1	Residential Zones	Consistent. The Planning Proposal does not alter the existing zoning of the land (Zone R4).
3.2	Caravan Parks and Manufactured Home Estates	N/A
3.3	Home Occupations	N/A
3.4	Integrating Land Use and Transport	Consistent. The Planning Proposal does not alter the existing zoning of the land (Zone R4).
3.5	Development near Regulated Airports and Defence Airfields	N/A
3.6	Shooting Ranges	N/A
3.7	Reduction in non-hosted shore term rental accommodation period	N/A

4. Hazard and Risk

No.	Title	Consistency with Planning Proposal
4.1	Acid Sulfate Soils	Consistent. The land contains Class 5 Acid Sulfate Soils. The Planning Proposal does not change this classification.
4.2	Mine Subsidence and Unstable Land	N/A
4.3	Flood Prone Land	N/A
4.4	Planning for Bushfire Protection	N/A

5. Regional Planning

No.	Title	Consistency with Planning Proposal
5.1	Implementation of Regional Strategies	Revoked 17 October 2017
5.2	Sydney Drinking Water Catchments	N/A
5.3	Farmland of State and Regional Significance on the NSW Far North Coast	N/A
5.4	Commercial and Retail Development along the Pacific Highway, North Coast	N/A
5.5	Development in the vicinity of Ellalong, Paxton and Millfield	Revoked 18 June 2010
5.6	Sydney to Canberra Corridor	Revoked 10 July 2008
5.7	Central Coast	Revoked 10 July 2008
5.8	Second Sydney Airport: Badgerys Creek	N/A
5.9	North West Rail Link Corridor Strategy	N/A
5.10	Implementation of Regional Plans	N/A
5.11	Development of Aboriginal Land Council land	N/A

6. Local Plan Making

No.	Title	Consistency with Planning Proposal
6.1	Approval and Referral Requirements	Consistent. The Planning Proposal does not include any concurrence, consultation or referral provisions.
6.2	Reserving Land for Public Purposes	Consistent. The Planning Proposal does not alter any existing land reservations. A future planning proposal may be prepared to extinguish the now redundant road reservation applying to the land.
6.3	Site Specific Provisions	Consistent. The Planning Proposal includes site specific provisions to facilitate reclassification of the land but no other site specific provisions.

7. Metropolitan Planning

No.	Title	Consistency with Planning Proposal
7.1	Implementation of A Plan for Growing Sydney	Consistent. The Planning Proposal is consistent with <i>The Greater Sydney Region Plan - A Metropolis of</i>

Planning Proposal – Lot 3 DP 1247416 - Reclassification from 'Community land' to 'Operational land'

		Three Cities (see Q3 above).
7.2	Implementation of Greater Macarthur Land Release Investigation	N/A
7.3	Parramatta Road Corridor Urban Transformation Strategy	N/A
7.4	Implementation of North West Priority Growth Area Land Use and Infrastructure Implementation Plan	N/A
7.5	Implementation of Greater Parramatta Priority Growth Area Interim Land Use and Infrastructure Implementation Plan	N/A
7.6	Implementation of Wilton Priority Growth Area Interim Land Use and Infrastructure Implementation Plan	N/A
7.7	Implementation of Glenfield to Macarthur Urban Renewal Corridor	N/A
7.8	Implementation of Western Sydney Aerotropolis Interim Land Use and Infrastructure Implementation Plan	N/A
7.9	Implementation of Bayside West Precincts 2036 Plan	Consistent. The land is within an area nominated for future investigation on Figure 2 of the Bayside West Precincts 2036.
7.10	Implementation of Planning Principles for the Cooks Cove Precinct	N/A

C Environmental, social and economic impact

Q7 Is there any likelihood that critical habitat or threatened species, populations or ecological communities, or their habitats, will be adversely affected as a result of the proposal?

No

The land does not contain any critical habitat or threatened species, populations or ecological communities or their habitats.

Q8 Are there any other likely environmental effects as a result of the Planning Proposal and how are they proposed to be managed?

No

Rockdale LEP 2011 contains heritage, biodiversity, foreshore, flood, wetland and riparian lands overlays (see planning maps at **Attachment F**). The land is not identified as being subject to any environmental or other constraints and the Planning Proposal will not result in any additional environmental effects. Any relevant environmental issues were addressed during the development assessment process.

Q9 Has the Planning Proposal adequately addressed any social and economic effects?

Yes

Reclassification of the land will facilitate its transfer to the owner of the Martin Avenue Site, giving the Martin Avenue Site a street frontage. This is key to delivery of the Bonar Street Park/Central Square, implementing the Bonar Street Precinct Structure Plan as set out in Part 7.2 of Rockdale DCP 2011 and Bonar Street PDP. The public interest is best served by the orderly and economic use of land for permissible purposes in accordance with the adopted Structure Plan.

In relation to the economic impacts, the Planning Proposal is part of the innovative arrangements put in place by Council to deliver the planned Bonar Street Park/Central Square.

Planning Proposal – Lot 3 DP 1247416 - Reclassification from 'Community land' to 'Operational land'

D State and Commonwealth interests

Q10 Is there adequate public infrastructure for the Planning Proposal?

The land is in an existing high density residential area where utility services are available. Notwithstanding, the Planning Proposal proposes a reclassification of land only and is unlikely to increase demand for infrastructure.

Q11 What are the views of State and Commonwealth public authorities consulted in accordance with

Consultation with planning authorities/organisations under section 3.34(2)(d) of the EP&A Act is not required for this planning proposal.

Planning Proposal – Lot 3 DP 1247416 - Reclassification from 'Community land' to 'Operational land'

Part 4 – Mapping

In accordance with Part 12.11 Land Reclassification (Part Lots) (RPL) of the *Standard Technical Requirements for Spatial Datasets and Maps V1.0* published by the NSW DP&E, no map is required where an entire lot is being reclassified, which is the circumstance in this case.

A site location map and aerial photograph were provided at **Figures 1 and 2**.

Existing maps to Rockdale LEP 2011 are attached (**Attachment F**). No changes are proposed to the existing LEP maps.

Planning Proposal – Lot 3 DP 1247416 - Reclassification from 'Community land' to 'Operational land'

Part 5 - Community Consultation

Community consultation on the Planning Proposal will be undertaken by Bayside Council in accordance with the publication *A Guide to Preparing Local Environmental Plans*, published by the NSW DP&E. Community consultation will not be commenced prior to obtaining approval from the Minister or Director-General.

Council's consultation methodology will include, but not be limited to, the following:

- Giving notice of the public exhibition in the main local newspaper (the Leader);
- Exhibiting the Planning Proposal in accordance with the gateway determination for at least 28 days;
- Exhibiting the Planning Proposal pursuant to Section 57 of the EP&A Act and all supporting documentation at Council's Administration Centre and on Council's website;
- Notifying the Planning Proposal's exhibition on Council's website, including providing copies of the Planning Proposal, all supporting studies and additional information and the gateway determination;
- Notifying affected landowners and adjoining land owners where relevant;
- Holding a Public Hearing under Section 29 of the LG Act (required for all planning proposal that reclassify public land from 'community' to 'operational'); and
- Any other consultation methods deemed appropriate for the Planning Proposal.

Planning Proposal – Lot 3 DP 1247416 - Reclassification from 'Community land' to 'Operational land'

Reclassification of Public Land

Secretary's requirements

Pursuant to Section 55(3) of the EP&A Act, the Director-General may issue requirements with respect to the preparation of a Planning Proposal. In this regard, the NSW DP&E 'A Guide to Preparing Local Environmental Plans' establishes the Director-General's requirements regarding matters that must be addressed in the justification of planning proposals for the reclassification of public land. These requirements are addressed below.

a) Is the planning proposal the result of a strategic study or report?

Yes.

As outlined in the Preliminaries to this Planning Proposal, the Planning Proposal is the result of the following Council resolution and development control plan/public domain plan:

- Council resolved at its Meeting of 7 November 2012 to classify the land Operational land (**Attachment D**); and
- Bonar Street Precinct Structure Plan now described in Rockdale DCP 2011 (Part 7.2) and Bonar Street PDP (see **Figures 3 and 4**) which illustrate an indicative concept plan for the Bonar Street Park and Central Square.

b) Is the planning proposal consistent with the local council's community plan, or other local strategic plan?

Yes.

As outlined at Q4, the Planning Proposal is consistent with the Bayside Community Strategic Plan 2030. It is also consistent with the Bonar Street Precinct Structure Plan now described in Rockdale DCP 2011 (Part 7.2) and Bonar Street PDP.

c) If the provisions of the planning proposal include the extinguishment of any interests in the land, an explanation of the reasons why the interests are proposed to be extinguished should be provided

The certificate of title (see **Attachment C**) notes that the land is a 'public reserve'. The planning proposal would enable extinguishment of this interest to enable transfer of the land to the owner of the Martin Avenue Site. As explained in the Preliminary sections of this Planning Proposal, this transfer is critical to delivery of the Bonar Street Park Stage 2 as the land provides the only street frontage for the Martin Avenue Site.

d) The concurrence of the landowner, where the land is not owned by the relevant planning.

Bayside Council, the landowner, resolved on 7 November 2012 to classify the land as Operational land.

Practice Note

Table 5 considers the matters that must be addressed by planning proposals that classify or reclassify public land, as listed in the Attachment 1 - Checklist to the *Department of Planning & Environment LEP Practice note (PN 16-001)* (see **Attachment A**).

Planning Proposal – Lot 3 DP 1247416 - Reclassification from 'Community land' to 'Operational land'

Table 5 – Department of Planning & Environment LEP Practice note (PN 16-001): CHECKLIST

Matters to be addressed	Response
<ul style="list-style-type: none"> the current and proposed classification of the land; 	Current classification: Community Proposed classification: Operational
<ul style="list-style-type: none"> whether the land is a 'public reserve' (defined in the LG Act); 	The land is a public reserve.
<ul style="list-style-type: none"> the strategic and site specific merits of the reclassification and evidence to support this; 	The reclassification will enable the land to be transferred to the owner of the adjoining Martin Avenue Site to provide a street frontage for the high density residential development which is currently under construction. As noted above, the developer of the Martin Avenue Site has entered into a VPA to dedicate land for and embellish the Bonar Street Park Stage 2 and Central Square (2,020m ²) and paid a monetary contribution towards the embellishment of Bonar Street Park Stage 1. Provision of the Park and Central Square implements the Bonar Street Precinct Structure Plan as now described in Part 7.2 Rockdale DCP 2011 and Bonar Street PDP.
<ul style="list-style-type: none"> whether the planning proposal is the result of a strategic study or report 	The Planning Proposal is the result of the following Council resolution and development control plan/public domain plan: <ul style="list-style-type: none"> Council resolved at its Meeting of 7 November 2012 to classify the land as Operational land (Attachment D); and Bonar Street Precinct Structure Plan now described in Rockdale DCP 2011 (Part 7.2) and Bonar Street PDP (see Figures 3 and 4) which illustrate an indicative concept plan for the Bonar Street Park and Central Square.
<ul style="list-style-type: none"> whether the planning proposal is consistent with council's community plan or other local strategic plan 	Yes, see Table 1 above.
<ul style="list-style-type: none"> a summary of council's interests in the land, including: <ul style="list-style-type: none"> how and when the land was first acquired (e.g. was it dedicated, donated, provided as part of a subdivision for public open space or other purpose, or a developer contribution) If council does not own the land, the land owner's consent; the nature of any trusts, dedications etc; 	The land was transferred to Council by the owner of 9-11 Wollongong Road on 13 August 2012. The land is a residual parcel from the dedication/construction of Bidjigal Road. Council is the landowner. There are no trusts or dedications.
<ul style="list-style-type: none"> whether an interest in land is proposed to be discharged, and if so, an explanation of the reasons why; 	The Public Reserve notation is to be discharged to enable transfer of the land to the owner of the Martin Avenue Site. There are no other interests in the land to be discharged.
<ul style="list-style-type: none"> the effect of the reclassification (including, the loss of public open space, the land ceases to be a public reserve or particular interests will 	The reclassification will not result in the loss of public open space. Reclassification of the land enables its transfer to the Martin Avenue Site, giving that site a street frontage which is

Planning Proposal – Lot 3 DP 1247416 - Reclassification from 'Community land' to 'Operational land'

Table 5 – Department of Planning & Environment LEP Practice note (PN 16-001): CHECKLIST

be discharged);	key to delivery of the Bonar Street Park/Central Square.
▪ evidence of public reserve status or relevant interests, or lack thereof applying to the land (e.g. electronic title searches, notice in a Government Gazette, trust documents);	A copy of the certificate of title is attached (Attachment C) confirming the public reserve notation on the title.
▪ current use(s) of the land, and whether uses are authorised or unauthorised;	The land forms part of the construction site for the Martin Avenue Site where an approved high density housing development is under construction.
▪ current or proposed lease or agreements applying to the land, together with their duration, terms and controls;	On 20 June 2016, Council and the owner of the Martin Avenue Site entered into a deed of agreement to transfer the land. The deed contained conditions to be fulfilled prior to transfer including subdivision of the Council lots to align the physical boundary with the zoning boundary (complete), the registration of a no FSR covenant on the title (prepared/pending) and the removal of the Public Reserve notation from the title. Reclassification of the land, as described herein, is required to enable removal of the Public Reserve notation.
▪ current or proposed business dealings (e.g. agreement for the sale or lease of the land, the basic details of any such agreement and if relevant, when council intends to realise its asset, either immediately after rezoning/reclassification or at a later time);	As detailed in the Preliminaries, the Council has entered into a VPA with the owner of the Martin Avenue Site to transfer the land the owner of the Martin Avenue Site. The transfer would occur after reclassification of the land.
▪ any rezoning associated with the reclassification (if yes, need to demonstrate consistency with an endorsed Plan of Management or strategy);	N/A There is no rezoning associated with the reclassification.
▪ how council may or will benefit financially, and how these funds will be used;	There is no direct financial benefit for Council, but transfer of the land to the owner of the Martin Avenue Site is key to delivery of the Bonar Street Park/Central Square.
▪ how council will ensure funds remain available to fund proposed open space sites or improvements referred to in justifying the reclassification, if relevant to the proposal;	See above.
▪ a Land Reclassification (part lots) Map, in accordance with any standard technical requirements for spatial datasets and maps, if land to be reclassified does not apply to the whole lot; and	N/A The reclassification applies to the whole lot, therefore a Land Reclassification (part lots) Map is not required.
▪ preliminary comments by a relevant government agency, including an agency that dedicated the land to council, if applicable.	N/A The land was not dedicated to Council by a government agency.

Planning Proposal – Lot 3 DP 1247416 - Reclassification from 'Community land' to 'Operational land'

Part 6 – Project Timeline

Table 6 provides a proposed timeframe for the Planning Proposal.

Table 6 – Approximate Project Timeline

Task	Timing
Consideration of the Planning Proposal by the Bayside Local Planning Panel	19 March 2019
Consideration of the Planning Proposal by Council	27 March 2019
Anticipated commencement date (date of Gateway determination)	3 May 2019
Anticipated timeframe for the completion of required technical information	3 May 2019
Timeframe for government agency consultation (pre and post exhibition as required by Gateway determination)	N/A
Commencement and completion dates for public exhibition period	15 May to 14 June 2019
Dates for public hearing	9 July 2019 (Factored in 21 days - public notice after the exhibition period has ended)
Timeframe for consideration of submissions	16 July 2019
Timeframe for the consideration of a Planning Proposal post-exhibition	23 July 2019 (BLPP) 14 August 2019 (Council)
Date of submission to the Department to finalise the LEP	16 August 2019
Anticipated date Planning Proposal Authority (PPA) will make the plan (if delegated)	6 September 2019
Anticipated date RPA will forward to the Department for notification	6 September 2019

Planning Proposal – Lot 3 DP 1247416 - Reclassification from 'Community land' to 'Operational land'

Attachment A

Department of Planning & Environment LEP Practice note (PN 16-001)



LEP practice note

LOCAL PLANNING

Ref No.	PN 16-001
Issued	5 October 2016
Related	Supersedes PN 09-003

Classification and reclassification of public land through a local environmental plan

The purpose of this practice note is to update guidance on classifying and reclassifying public land through a local environmental plan (LEP). This practice note emphasises the need for councils to demonstrate strategic and site specific merit, includes a comprehensive information checklist and clarifies issues arising for public reserves and interests in land. It should be read in conjunction with *A guide to preparing local environmental plans* and *A guide to preparing planning proposals*.

Classification of public land

Public land is managed under the *Local Government Act 1993* (LG Act) based on its classification. All public land must be classified as either community land or operational land (LG Act ss.25, 26).

- **Community land** – is land council makes available for use by the general public, for example, parks, reserves or sports grounds.
- **Operational land** – is land which facilitates the functions of council, and may not be open to the general public, for example, a works depot or council garage.

What is public land?

Public land is defined in the LG Act as any land (including a *public reserve*) vested in, or under council control. Exceptions include a public road, land to which the *Crown Lands Act 1989* applies, a common, land subject to the *Trustees of Schools of Arts Enabling Act 1902* or a regional park under the *National Parks and Wildlife Act 1974*.

Why classify public land?

The purpose of classification is to identify clearly that land made available for use by the general public (community) and that land which need not (operational). How public land is classified determines the ease or difficulty a council can have dealings in public land, including its sale, leasing or licensing. It also provides for transparency in council's strategic asset management or disposal of public land.

Community land must not be sold, exchanged or otherwise disposed of by a council. It can be leased,

but there are restrictions on the grant of leases and licences, and also on the way community land can be used. A plan of management (PoM), adopted by council, is required for all community land, and details the specific uses and management of the land.

There are no special restrictions on council powers to manage, develop, dispose, or change the nature and use of operational land.

How is public land classified or reclassified?

Depending on circumstances, this is undertaken by either:

- council resolution under ss.31, 32, or 33 (through LG Act s.27(2)), or
- an LEP under the *Environmental Planning and Assessment Act* (through LG Act s.27(1)).

Councils are encouraged to classify or reclassify land by council resolution where suitable.

Classification of public land occurs when it is first acquired by a council and classified as either community or operational.

Reclassification of public land occurs when its classification is changed from community to operational, or from operational to community.

Reclassification through an LEP

Classification and reclassification of public land through an LEP is subject to both the local plan-making process in the EP&A Act and the public land management requirements of the LG Act.

A planning proposal to classify or reclassify public land, will need to be prepared in accordance with this practice note and the additional matters specified in Attachment 1 to this practice note.

Reclassification through an LEP is the mechanism by which council can remove any public reserve status applying to land, as well as any interests affecting all or part of public land (LG Act s.30).

It is critical that all interests are identified upfront as part of any planning proposal. If public land is reclassified from community to operational, without relevant interests being identified and discharged, then the land will need to be reclassified back to community (usually by council resolution under LG Act s.33¹) before being reclassified in a new planning proposal to operational, to explicitly discharge any interests.

While a reclassification proposal to remove the public reserve status of land and/or discharge interests may not necessarily result in the immediate sale or disposal of the land, the community should be aware the public land in question is no longer protected under the LG Act from potential future sale once it has been reclassified to operational.

Councils should obtain their own advice when proposing to discharge any interests and be aware that this may attract a claim for compensation under the *Land Acquisition (Just Terms Compensation) Act 1991*.

Where land has been dedicated to council by a State agency for a particular purpose and a trust exists, it is advisable for council to seek the views of that agency prior to council commencing any planning proposal affecting the land.

Public reserve is defined in the LG Act and includes a public park and land declared or dedicated as a public reserve.

Land can be dedicated as a public reserve by either:

- registering a deposited plan with a statement creating a lot(s) as 'public reserve', or
- publishing a notification in the Government Gazette for an existing parcel.

Interests in land refers to property ownership as well as rights and privileges affecting land, such as leasehold, easements, covenants and mortgages.

For the purpose of reclassification through an LEP, 'interests' means trusts, estates, dedications, conditions, restrictions and covenants affecting the land.

A legal owner of land may not be the only person with an interest in the land. For example, one person may have the benefit of an easement for services, such as water, electricity or sewerage over someone else's land.

Certain interests are registered on title to ensure they are on record and cannot be disregarded if sold to a new owner. An electronic title search is generally conducted to determine the land owner, correct land description and the type of interests which may affect the land.

Standard Instrument LEP requirements

Clause 5.2—Classification and reclassification of public land in Standard Instrument LEPs enables councils to classify or reclassify public land as operational land or community land in accordance with the LG Act. The land to be reclassified or classified is described in Schedule 4 of the LEP.

Schedule 4 is not to refer to any land already classified or reclassified.

Where there is no public land to be classified, or reclassified, through a principal LEP (i.e. the LEP applies to the whole of a local government area), Schedule 4 will appear blank.

Note: At a later stage council may lodge a planning proposal to remove previous listings in Schedule 4. This will not affect the classification status of these parcels of land.

Department assessment

A proposal to classify or reclassify public land through an LEP must have planning merit. The Department will undertake an assessment to determine whether the proposal demonstrates strategic and site specific merit.

Community consultation

Planning proposals to reclassify public land are to be publicly exhibited for at least 28 days.

A copy of this practice note is to be included in the public exhibition materials.

¹ Note: Council is required to give public notice of the proposed resolution and provide a period of at least 28 days during which submissions may be made (LG Act s.34).

Public hearings

Councils must hold a public hearing when reclassifying public land from community to operational (EP&A Act s.57 & LG Act s.29). This gives the community an opportunity to expand on written submissions and discuss issues with an independent person in a public forum.

After the exhibition period has ended, at least 21 days public notice is to be given before the hearing. This allows the person chairing the hearing sufficient time to consider written submissions and all issues raised.

There are specific requirements for the independence of the person chairing the hearing, their preparation of a public hearing report and council making the report publicly available (LG Act s.47G).

Governor's approval

The Governor's approval is required when a reclassification proposal seeks to remove any public reserve status and/or discharge any interests affecting public land (s.30).

When a council reports back to the Department on the community consultation undertaken and requests the Department make the LEP, the Department will arrange legal drafting of the LEP, including recommending the Governor approve the provisions before the LEP can be legally made.

Where the Governor's approval is required, the council's report accompanying the final planning proposal must address:

- council's interests in the land;
- whether the land is a 'public reserve';
- the effect of the reclassification, including loss of open space, any discharge of interests, and/or removal of public reserve status;
- the strategic and site specific merits of the reclassification and evidence to support this;
- any current use of the land, and whether uses are authorised or unauthorised;
- how funds obtained from any future sale of the land will be used;
- the dates the planning proposal was publicly exhibited and when the public hearing was held;
- issues raised in any relevant submissions made by public authorities and the community;
- an explanation of how written and verbal submissions were addressed or resolved; and
- the public hearing report and council resolution.

Authorisation of delegation

Local plan making functions are now largely delegated to councils.

A Written Authorisation to Exercise Delegation is issued to a council as part of the Gateway determination. However, where an LEP requires the Governor's approval, this council delegation cannot be issued. In this instance, the council must request the Department make the LEP.

A decision to classify or reclassify public land cannot be sub-delegated by council to the general manager or any other person or body (LG Act s.377(1)(l)).

Background

On July 1, 1993 when the LG Act commenced, the following land under council ownership or control, was automatically classified as *community* land:

- land comprising a public reserve,
- land subject to a trust for a public purpose,
- land dedicated as a condition of consent under s.94 of the EP&A Act,
- land reserved, zoned or otherwise designated for use under an environmental planning instrument as open space,
- land controlled by council and vested in Corporation Sole - Minister administering the EP&A Act.

Councils must keep a register of land under their ownership or control (LG Act s.53) and anybody can apply to a council to obtain a certificate of classification (LG Act s.54).

Further information

A copy of this practice note, *A guide to preparing planning proposals* and *A guide to preparing local environmental plans* is available at: <http://www.planning.nsw.gov.au>

For further information, please contact the Department of Planning and Environment's Information Centre by one of the following:

Post: GPO Box 39, Sydney NSW 2001.

Tel: 1300 305 695

Email: information@planning.nsw.gov.au

Authorised by:
Carolyn McNally
Secretary

Important note: This practice note does not constitute legal advice. Users are advised to seek professional advice and refer to the relevant legislation, as necessary, before taking action in relation to any matters covered by this practice note.

© State of New South Wales through the Department of Planning and Environment
www.planning.nsw.gov.au

Disclaimer: While every reasonable effort has been made to ensure that this document is correct at the time of publication, the State of New South Wales, its agencies and employees, disclaim any and all liability to any person in respect of anything or the consequences of anything done or omitted to be done in reliance upon the whole or any part of this document.

ATTACHMENT 1 – INFORMATION CHECKLIST FOR PROPOSALS TO CLASSIFY OR RECLASSIFY PUBLIC LAND THROUGH AN LEP

The process for plan-making under the EP&A Act is detailed in *A guide to preparing planning proposals* and *A guide to preparing local environmental plans*.

Importantly, *A guide to preparing local environmental plans* contains the Secretary's requirements for matters that must be addressed in the justification of all planning proposals to reclassify public land. Councils must ensure the Secretary's requirements are addressed.

Councils must also comply with any obligations under the LG Act when classifying or reclassifying public land. More information on this can be found in *Practice Note No. 1 - Public Land Management* (Department of Local Government, 2000).

All planning proposals classifying or reclassifying public land must address the following matters for Gateway consideration. These are in addition to the requirements for all planning proposals under section 55(a) – (e) of the EP&A Act (and further explained in *A guide to preparing planning proposals* and *A guide to preparing local environmental plans*).

- ☐ the current and proposed classification of the land;
- ☐ whether the land is a 'public reserve' (defined in the LG Act);
- ☐ the strategic and site specific merits of the reclassification and evidence to support this;
- ☐ whether the planning proposal is the result of a strategic study or report;
- ☐ whether the planning proposal is consistent with council's community plan or other local strategic plan;
- ☐ a summary of council's interests in the land, including:
 - how and when the land was first acquired (e.g. was it dedicated, donated, provided as part of a subdivision for public open space or other purpose, or a developer contribution)
 - if council does not own the land, the land owner's consent;
 - the nature of any trusts, dedications etc;
- ☐ whether an interest in land is proposed to be discharged, and if so, an explanation of the reasons why;
- ☐ the effect of the reclassification (including, the loss of public open space, the land ceases to be a public reserve or particular interests will be discharged);
- ☐ evidence of public reserve status or relevant interests, or lack thereof applying to the land (e.g. electronic title searches, notice in a Government Gazette, trust documents);
- ☐ current use(s) of the land, and whether uses are authorised or unauthorised;
- ☐ current or proposed lease or agreements applying to the land, together with their duration, terms and controls;
- ☐ current or proposed business dealings (e.g. agreement for the sale or lease of the land, the basic details of any such agreement and if relevant, when council intends to realise its asset, either immediately after rezoning/reclassification or at a later time);
- ☐ any rezoning associated with the reclassification (if yes, need to demonstrate consistency with an endorsed Plan of Management or strategy);
- ☐ how council may or will benefit financially, and how these funds will be used;
- ☐ how council will ensure funds remain available to fund proposed open space sites or improvements referred to in justifying the reclassification, if relevant to the proposal;
- ☐ a Land Reclassification (part lots) Map, in accordance with any standard technical requirements for spatial datasets and maps, if land to be reclassified does not apply to the whole lot; and
- ☐ preliminary comments by a relevant government agency, including an agency that dedicated the land to council, if applicable.

Planning Proposal – Lot 3 DP 1247416 - Reclassification from 'Community land' to 'Operational land'

Attachment B

Deposited Plan (Lot 3 in DP 1247416)

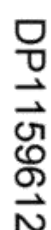
PLAN FORM 2 (A2)

DP 1159612

WARNING: CREASING OR FOLDING WILL LEAD TO REJECTION

Plan Sheet 1 of 4 sheets





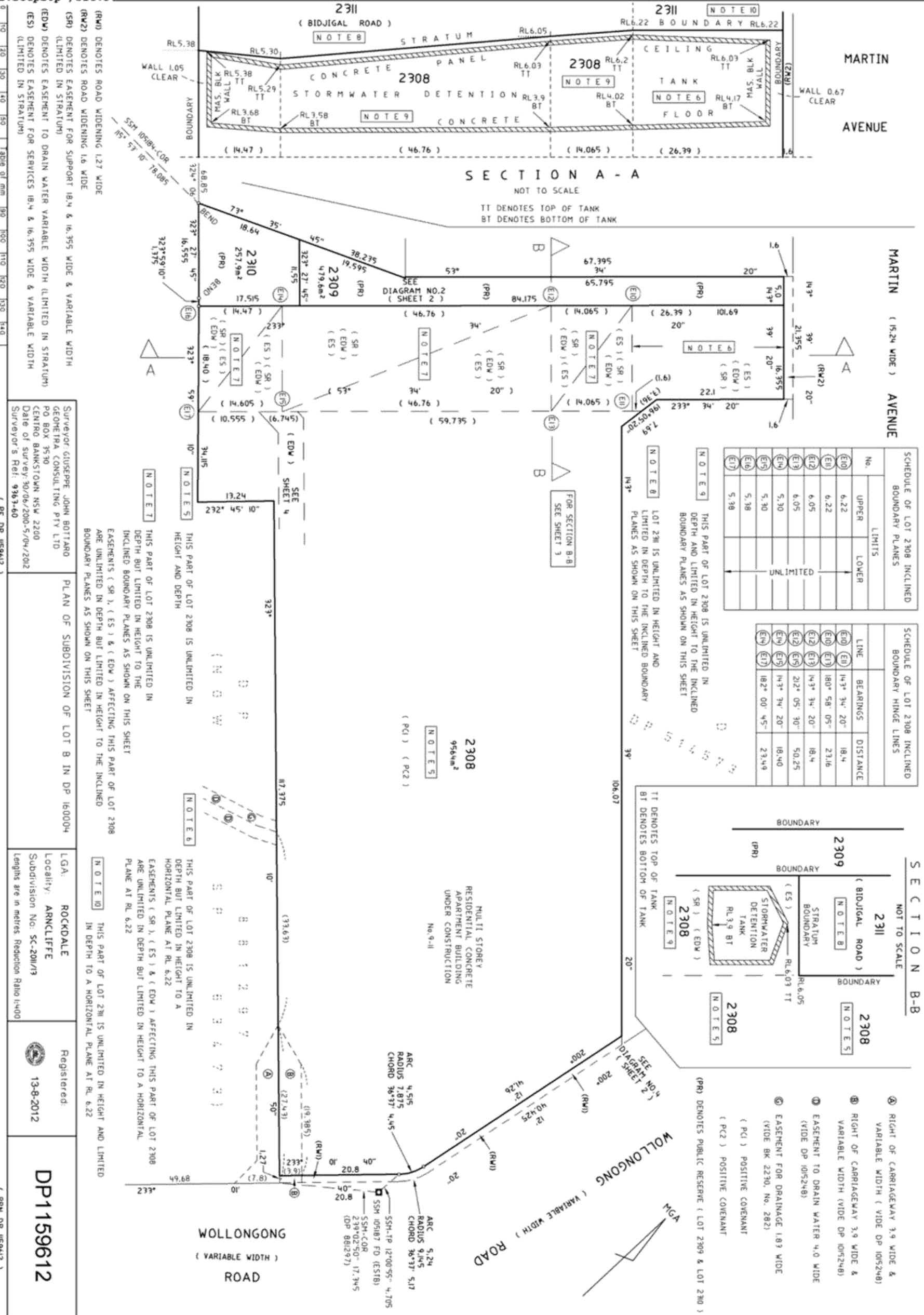
Req:R998705 /Doc:DP 1159612 P /Rev:13-Aug-2012 /Sts:SC.OK /Pgs:ALL /Prt:22-Feb-2019 12:45 /Seq:3 of 7
Ref:rcprop /Src:P

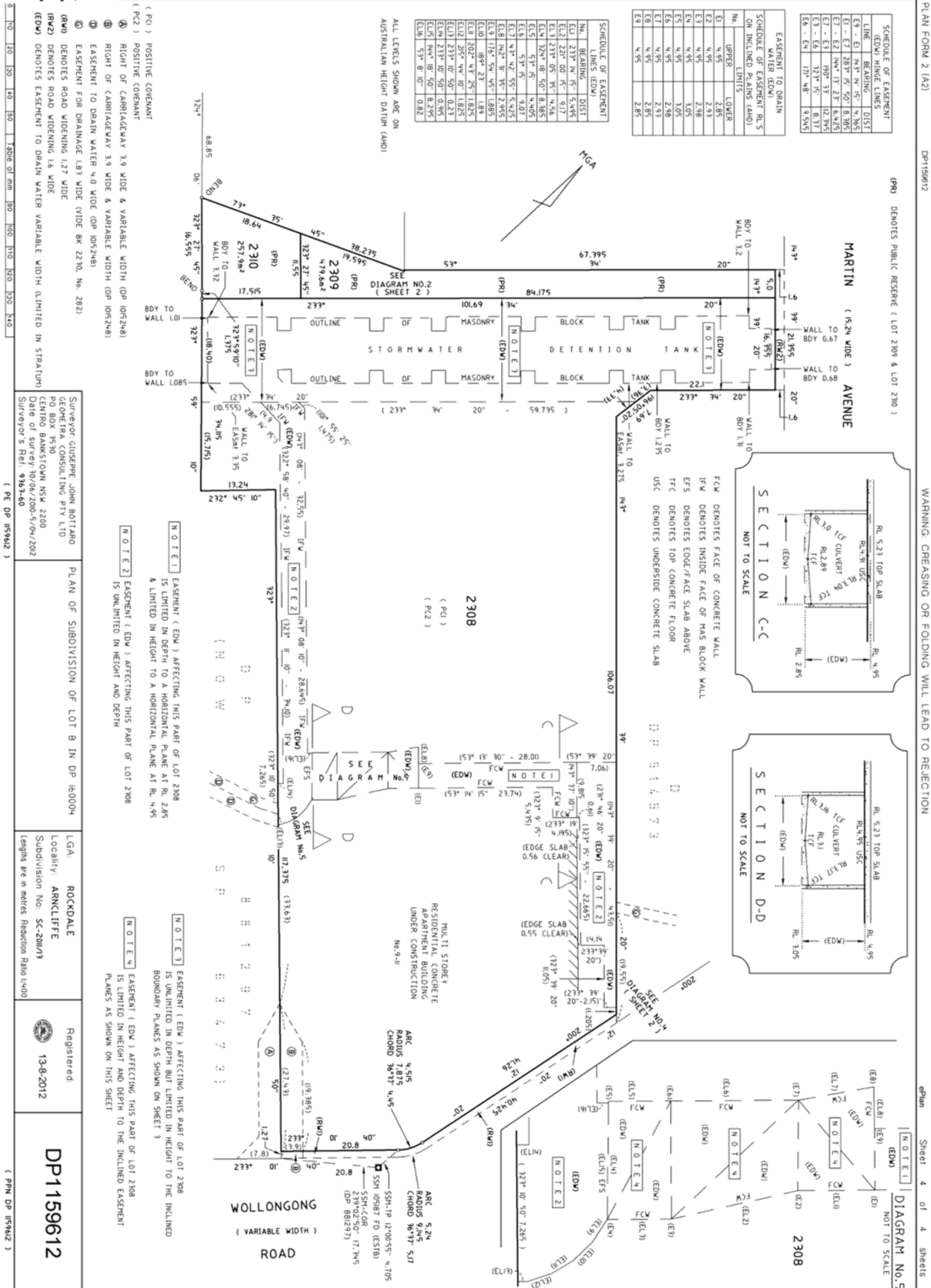
PLAN FORM 2 (A2)

DP1159612




WARNING: CREASING OR FOLDING WILL LEAD TO REJECTION

Plan Sheet 3 of 4 sheets






Req:R998705 /Doc:DP 1159612 P /Rev:13-Aug-2012 /Sts:SC.0K /Pgs:ALL /Prt:22-Feb-2019 12:45 /Seq:5 of 7
 Ref:rcoprop /Src:P DP1159612

PLAN FORM 6		WARNING: Creasing or folding will lead to rejection		ePlan																						
DEPOSITED PLAN ADMINISTRATION SHEET																										
SIGNATURES, SEALS AND STATEMENTS of intention to dedicate public roads, public reserves and drainage reserves or create easements, restrictions on the use of land and positive covenants				Office Use Only																						
SEE SHEET TWO				DP1159612																						
				Office Use Only																						
Registered:  13-8-2012				Office Use Only																						
Title System: TORRENS																										
Purpose: SUBDIVISION																										
PLAN OF SUBDIVISION OF LOT B IN DP 160004																										
LGA: ROCKDALE																										
Locality: ARNCLIFFE																										
Parish: ST GEORGE																										
County: CUMBERLAND																										
<p align="center">Survey Certificate</p> <p align="center">GIUSEPPE JOHN BOTTARO</p> <p>OF GEOMETRA CONSULTING PTY LTD PO BOX 3530 CENTRO BANKSTOWN NSW 2200</p> <p>a surveyor registered under the Surveying and Spatial Information Act, 2002, certify that the survey represented in this plan is accurate, has been made in accordance with the Surveying and Spatial Information Regulation, 2006 and was completed on: 5 APRIL 2012</p> <p>The survey relates to LOTS 2308, 2309, 2310 & 2311</p> <p>(specify the land actually surveyed or specify any land shown in the plan that is not the subject of the survey)</p> <p>Signature:  Dated: 28/6/2012</p> <p>Surveyor registered under the Surveying and Spatial Information Act, 2002</p> <p>Datum Line: 'X' - 'Y'</p> <p>Type: Urban Rural</p>																										
<p align="center">Subdivision Certificate</p> <p>I certify that the provisions of s.109J of the Environmental Planning and Assessment Act 1979 have been satisfied in relation to:</p> <p>the proposed <u>SUBDIVISION</u> set out herein (insert 'subdivision' or 'new road')</p> <p></p> <p>* Authorised Person/General Manager/Accredited Certifier</p> <p>Consent Authority: <u>ROCKDALE CITY COUNCIL</u></p> <p>Date of Endorsement: <u>11.7.2012</u></p> <p>Accreditation no: <u>SC-2011/13</u></p> <p>Subdivision Certificate no: <u>SC-2011/13</u></p> <p>File no: <u>DA-2006/453</u></p> <p>* Strike through inapplicable parts.</p>																										
<p align="center">Plans used in the preparation of survey/compilation</p> <table border="0"> <tr> <td>DP 28085</td> <td>DP 233666</td> <td>SP 63473</td> </tr> <tr> <td>DP 90055</td> <td>DP 514573</td> <td></td> </tr> <tr> <td>DP 155885</td> <td>DP 554958</td> <td></td> </tr> <tr> <td>DP 156756</td> <td>DP 881297</td> <td></td> </tr> <tr> <td>DP 158597</td> <td>DP 974988</td> <td></td> </tr> <tr> <td>DP 158978</td> <td>DP 1015248</td> <td></td> </tr> <tr> <td>DP 160004</td> <td>DP 1044084</td> <td></td> </tr> </table>						DP 28085	DP 233666	SP 63473	DP 90055	DP 514573		DP 155885	DP 554958		DP 156756	DP 881297		DP 158597	DP 974988		DP 158978	DP 1015248		DP 160004	DP 1044084	
DP 28085	DP 233666	SP 63473																								
DP 90055	DP 514573																									
DP 155885	DP 554958																									
DP 156756	DP 881297																									
DP 158597	DP 974988																									
DP 158978	DP 1015248																									
DP 160004	DP 1044084																									
<p align="center">If space is insufficient use PLAN FORM 6A annexure sheet</p> <p>Surveyor's Reference: 9363-60 (PPN DP 1159612)</p>																										

Req:R998705 /Doc:DP 1159612 P /Rev:13-Aug-2012 /Sts:SC.OK /Pgs:ALL /Prt:22-Feb-2019 12:45 /Seq:6 of 7
 Ref:rcoprop /Src:P DP1159612

PLAN FORM 6A		WARNING: Creasing or folding will lead to rejection		ePlan
DEPOSITED PLAN ADMINISTRATION SHEET				
PLAN OF SUBDIVISION OF LOT B IN DP 160004			Sheet 2 of 3 sheet(s) Office Use Only	
			DP1159612	
			Office Use Only	
Registered:  13-8-2012				
Subdivision Certificate No.: SC-2011/13		Date of Endorsement: 6.8.2012		
<p>IT IS INTENDED TO DEDICATE THE LAND MARKED " ROAD WIDENING (RW1) & (RW2) " TO THE PUBLIC AS ROAD.</p> <p>IT IS INTENDED TO DEDICATE LOT 2311 (BIDJIGAL ROAD) TO THE PUBLIC AS ROAD</p> <p>IT IS INTENDED TO DEDICATE LOTS 2309 & 2310 AS PUBLIC RESERVES.</p> <p>PUBLIC RESERVES ARE TO BE DEDICATED TO ROCKDALE CITY COUNCIL.</p> <p>PURSUANT TO SECTION 88B OF THE CONVEYANCING ACT, 1919, IT IS INTENDED TO CREATE:</p> <ol style="list-style-type: none"> 1. POSITIVE COVENANT (PC1) 2. POSITIVE COVENANT (PC2) 3. EASEMENT TO DRAIN WATER (VAR.WIDTH) LIMITED IN STRATUM SHOWN AS (EDW) 4. EASEMENT FOR SUPPORT (18.4 & 16.355 WIDE & VARIABLE WIDTH) SHOWN AS (SR) 5. EASEMENT FOR SERVICES (18.4 & 16.355 WIDE & VARIABLE WIDTH) SHOWN AS (ES) <p>IT IS INTENDED TO RELEASE:</p> <ol style="list-style-type: none"> 1. EASEMENT FOR DRAINAGE 1.83 WIDE (VIDE BK 2230 No.282) <p>DIAGRAMS N° 7 & 8 ON SURVEY PLAN REF: 9363-60, DATED 5/4/2012, SHEET N°1 HAS BEEN ACKNOWLEDGED & ACCEPTED BY ROCKDALE CITY COUNCIL.</p>				
Surveyor's Reference: 9363-60				

PLAN FORM 6A

ePlan

Sheet 3 of 3 sheet(s)

Office Use Only

Registered:  13-8-2012

Office Use Only

Date of Endorsement: 11.7.2012

MOHAMED MOUSSLIMANI
REGISTERED PROPRIETOR

Signed in the presence of

JON ROBERT LEWIS
DIRECTOR

MORTGAGEE

BY ITS EXECUTION, CONSENTS TO THE REGISTRATION OF THIS DOCUMENT

Item 7.1 – Attachment 4

Planning Proposal – Lot 3 DP 1247416 - Reclassification from 'Community land' to 'Operational land'

Attachment C

Certificate of title (Lot 3 in DP 1247416)

22/02/2019

Order — Property Information



NEW SOUTH WALES LAND REGISTRY SERVICES - TITLE SEARCH

FOLIO: 3/1247416

SEARCH DATE	TIME	EDITION NO	DATE
22/2/2019	4:04 PM	1	8/11/2018

LAND

LOT 3 IN DEPOSITED PLAN 1247416
AT ARNCLIFFE
LOCAL GOVERNMENT AREA BAYSIDE
PARISH OF ST GEORGE COUNTY OF CUMBERLAND
TITLE DIAGRAM DP1247416

FIRST SCHEDULE

BAYSIDE COUNCIL

SECOND SCHEDULE (4 NOTIFICATIONS)

- 1 RESERVATIONS AND CONDITIONS IN THE CROWN GRANT(S)
- 2 THE LAND WITHIN DESCRIBED IS PUBLIC RESERVE
- 3 DP1015248 RIGHT OF CARRIAGEWAY 3.9 METRE(S) WIDE AND VARIABLE APPURTENANT TO THE LAND ABOVE DESCRIBED
- 4 AK703146 PLANNING AGREEMENT PURSUANT TO SECTION 7.6 ENVIRONMENTAL PLANNING AND ASSESSMENT ACT 1979

NOTATIONS

UNREGISTERED DEALINGS: PP DP1223657 PP SP94064.

*** END OF SEARCH ***

rccprop

PRINTED ON 22/2/2019

Obtained from NSW LRS on 22 February 2019 03:04 PM AEST

* Any entries preceded by an asterisk do not appear on the current edition of the Certificate of Title. Warning: the information appearing under notations has not been formally recorded in the Register.

© Office of the Registrar-General 2019

<https://online.globalx.com.au/propertyinformation/>

1/1

Planning Proposal – Lot 3 DP 1247416 - Reclassification from 'Community land' to 'Operational land'

Attachment D

Report titled *Land Dedication Arising from The Development of 9-11 Wollongong Road, Arncliffe* and resolution from Rockdale Council Meeting of 7 November 2012

Council Meeting

Meeting Date 07/11/2012

Public

Report Header

Item Number:	ORD13
Subject:	LAND DEDICATION ARISING FROM THE DEVELOPMENT OF 9-11 WOLLONGONG ROAD ARNCLIFFE
File Number:	F08/386
Report by:	Property Manager (Benjamin Heraud)
Contributors:	
Community Engagement:	No
Financial Implications:	No

Precis

Council at their meeting of 5 August 2009 approved a development application permitting the construction two multi-storey residential towers at 9-11 Wollongong Road, Arncliffe, as well as public domain works creating a new roadway now known as Bidjigal Road. Arising from the creation of the roadway three parcels of land were dedicated to Council, one dedicated via the Roads Act 1993 that comprised the road and the two other lots adjoining the road that were dedicated to Council via the Local Government Act 1993.

Under the Local Government Act the two lots not comprising the road need to be classified as either community or operational within three months of acquisition. In order to facilitate the intentions of the Bonar Street Masterplan, this report recommends the lands dedicated to Council under the Local Government Act be classified as operational.

Council Resolution

NOTE:

Councillor Nagi had previously declared a significant non-pecuniary interest in this item and left the Chamber for discussion and voting.

RESOLVED on the motion of Councillors Awada and Bezic

1 That the report titled Land Dedication Arising From The Development of 9-11 Wollongong Road, Arncliffe be received and noted.

2 That Council classify 8 Martin Avenue, Arncliffe (Lot 2309 in DP 1159612) and 9 Bidjigal Road, Arncliffe (Lot 2310 in DP 1159612) as operational land in accordance with Section 31 of the Local Government Act 1993.

Officer Recommendation

1 That the report titled Land Dedication Arising From The Development of 9-11 Wollongong Road, Arncliffe be received and noted.

2 That Council classify 8 Martin Avenue, Arncliffe (Lot 2309 in DP 1159612) and 9 Bidjigal Road, Arncliffe (Lot 2310 in DP 1159612) as operational land in accordance with Section 31 of the Local Government Act 1993.

Report Background

Council at their meeting of 5 August 2009 approved a development application permitting the construction two multi-storey residential towers at 9-11 Wollongong Road, Arncliffe (refer to Annexure 1 - Location Map). As part of the development, public domain works were undertaken that aligned with the principles contained within Council's Bonar Street Precinct DCP Landscape Masterplan ("Bonar Street Masterplan"). Specifically, the subject development delivered the construction of a section of new roadway, now known as Bidjigal Road, and two parcels of land adjoining the road (refer to Annexure 2 - Bonar Street Masterplan and Annexure 3 - Parcels Created).

A sub-division plan was registered with Land and Property Information (LPI) on 13 August 2012 dedicating to Council:

- The new roadway via Section 9 of the *Roads Act 1993* ("the Road"); and
- Two ancillary parcels, 8 Martin Avenue and 9 Bidjigal Road ("the Lots"), via Section 49 of the *Local Government Act 1993*.

The Lots were, at the request of Council, noted as public reserve on the associated deposited plan, which meant that under Section 49 of the *Local Government Act* the land vested automatically with Council upon registration. This was done for the purpose of ensuring that the developer divested the Lots to Council upon registration in order to facilitate the Bonar Street Masterplan.

Division 1 of Part 2 of *The Local Government Act* requires all Council land to be classified as either community or operational land within three months of acquisition. No such requirement exists within the *Roads Act* to classify the Road itself and therefore this is not the subject of this report.

The dedication of the Lots to Council facilitates the delivery of additional principles within the Bonar Street Masterplan, being:

1. The creation of a linear street frontages for future developments associated with 10 Martin Avenue, 47 Bonar Street and 49 Bonar Street; and
2. The partial delivery of land for the creation of a central square.

The creation of linear street frontages associated with point 1 above will involve disposing the Lots to the adjoining landowners at the point these sites develop. Under the *Local Government Act*, Council can only dispose of land that is classified as operational. To this end, classifying the Lots as community land would hinder future disposal, which would impede the intentions of the Bonar Street Masterplan. To this end, it is recommended that the Lots be classified as operational land in order to facilitate Council's stated intentions with the Lots in the future.

Community Engagement

The issues raised in this report concern matters that do not require community consultation under Council's Community Engagement Policy

COMMUNITY STRATEGY

The proposal is consistent with Council's Community Outcome "Appropriate Infrastructure" and Community Outcome objective:

- The City of Rockdale has well connected and integrated systems and networks that support the Rockdale community.

and is also consistent with the (or is a nominated) strategy in the Community Strategic Plan being:

- Roads, Drainage and other like infrastructure - Ensure that Roads, Drainage and other like infrastructure are designed, delivered and maintained in a manner which provides network integration and sustainability to meet the current and future transport and

Financial Implications

Additional Comments

There are no financial implications applicable to this report.

Supporting Information

Action From Resolution

[Action raised by Heather Davis on 09/11/2012](#)

File Attachments



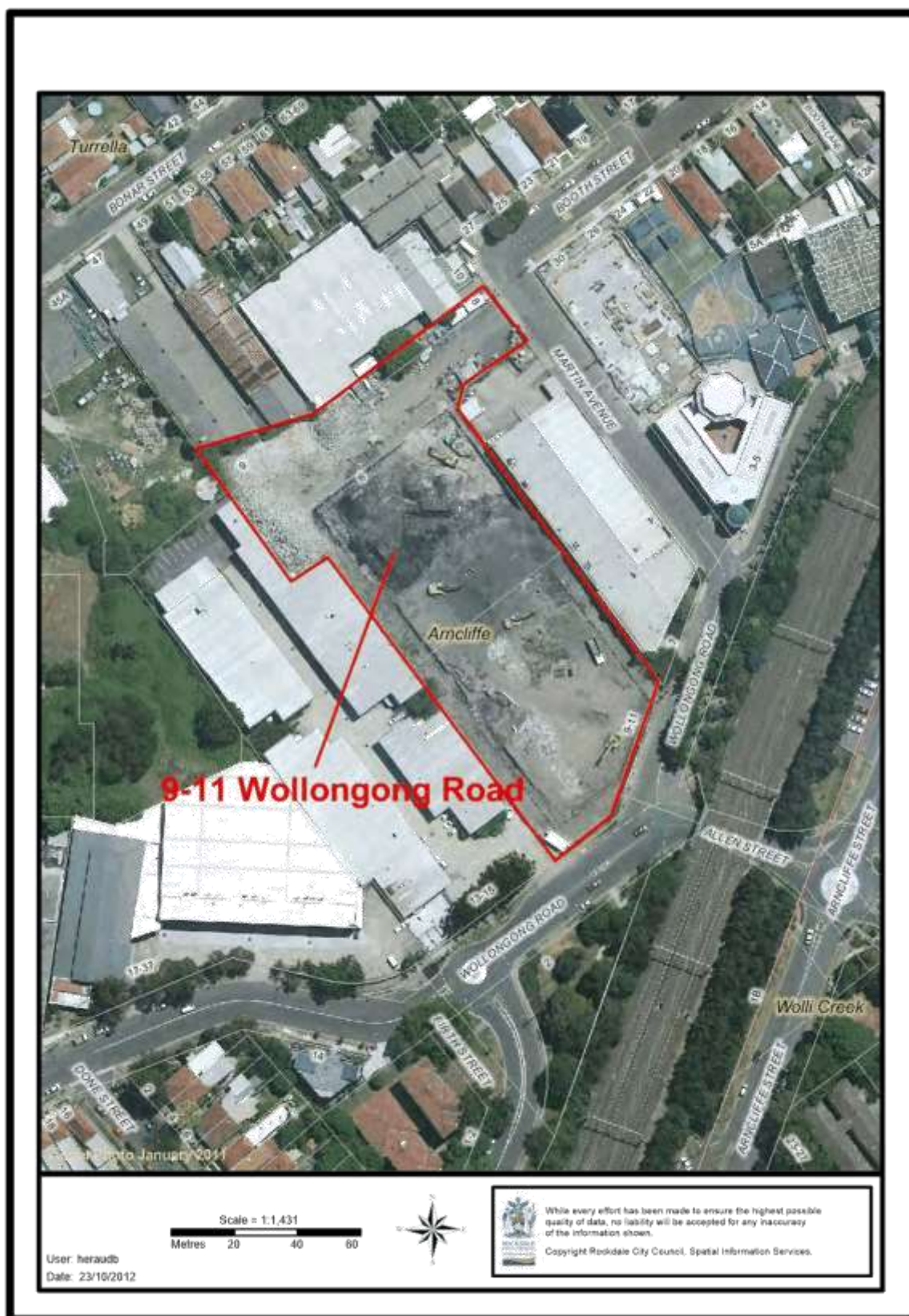
Annexure 1 - Location Map.pdf



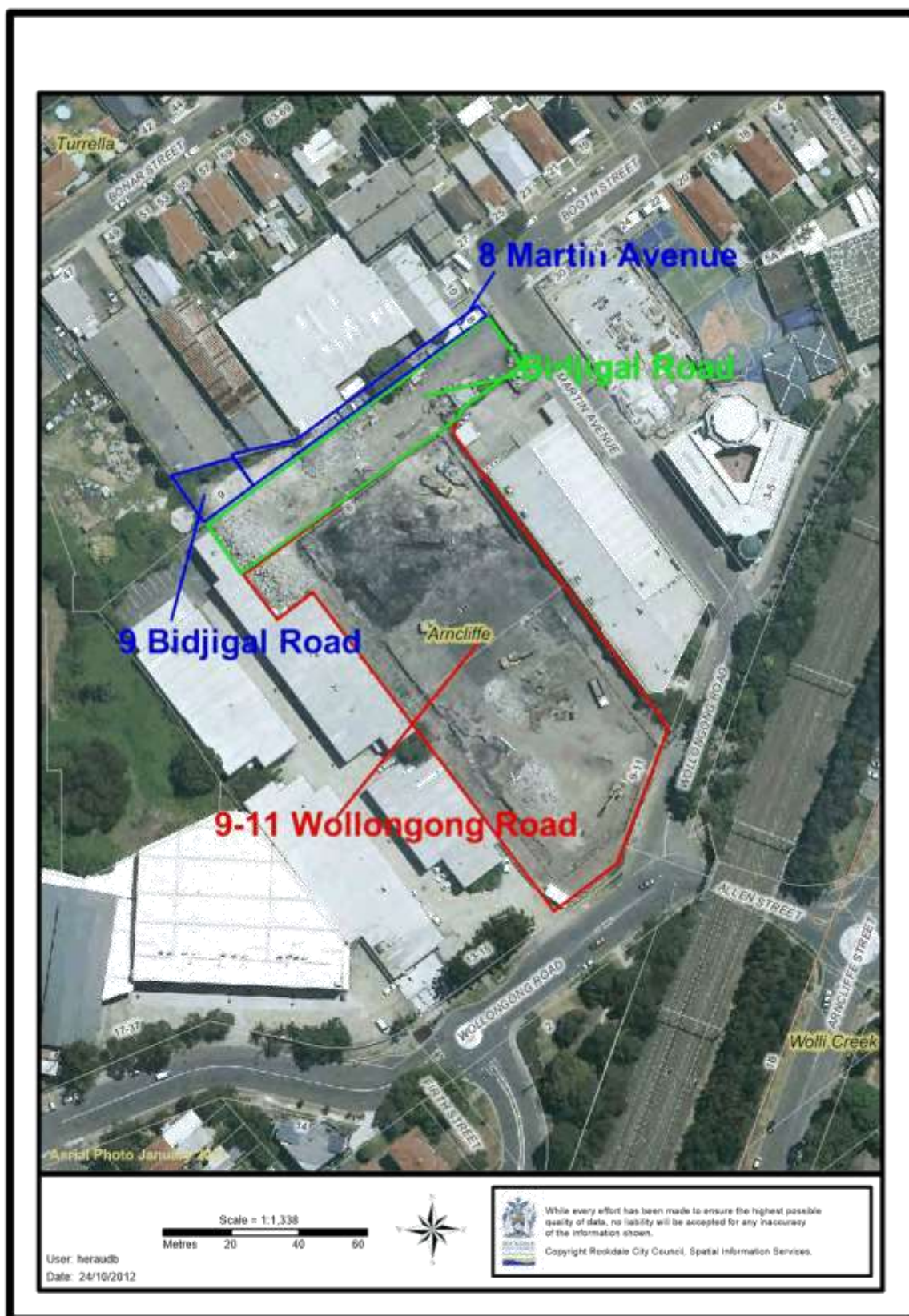
Annexure 2 - Bonar Street Masterplan.pdf



Annexure 3 - Parcels Created.pdf







2/27/2019

Business Paper authored by Property Manager (Benjamin Heraud) on 11/09/2012



Council Meeting

[Back](#) [Print](#)

General Report - Meeting Date: 11/07/2012

Public -

Item Number: ORD13

Subject: LAND DEDICATION ARISING FROM THE DEVELOPMENT OF 9-11 WOLLONGONG ROAD ARNCIFFE

File Number: F08/386

Report by: Property Manager (Benjamin Heraud)

Community Engagement: No

Financial Implications: No

Precis

Council at their meeting of 5 August 2009 approved a development application permitting the construction two multi-storey residential towers at 9-11 Wollongong Road, Arncliffe, as well as public domain works creating a new roadway now known as Bidjigal Road. Arising from the creation of the roadway three parcels of land were dedicated to Council, one dedicated via the Roads Act 1993 that comprised the road and the two other lots adjoining the road that were dedicated to Council via the Local Government Act 1993.

Under the Local Government Act the two lots not comprising the road need to be classified as either community or operational within three months of acquisition. In order to facilitate the intentions of the Bonar Street Masterplan, this report recommends the lands dedicated to Council under the Local Government Act be classified as operational.

Council Resolution

NOTE:

Councillor Nagi had previously declared a significant non-pecuniary interest in this item and left the Chamber for discussion and voting.

RESOLVED on the motion of Councillors Awada and Bezic

1 That the report titled Land Dedication Arising From The Development of 9-11 Wollongong Road, Arncliffe be received and noted.

2 That Council classify 8 Martin Avenue, Arncliffe (Lot 2309 in DP 1159612) and 9 Bidjigal Road, Arncliffe (Lot 2310 in DP 1159612) as operational land in accordance with Section 31 of the Local Government Act 1993.

Officer Recommendation

1 That the report titled Land Dedication Arising From The Development of 9-11 Wollongong Road, Arncliffe be received and noted.

2 That Council classify 8 Martin Avenue, Arncliffe (Lot 2309 in DP 1159612) and 9 Bidjigal Road, Arncliffe (Lot 2310 in DP 1159612) as operational land in accordance with Section 31 of the Local Government Act 1993.

Report Background

Council at their meeting of 5 August 2009 approved a development application permitting the construction two multi-storey residential towers at 9-11 Wollongong Road, Arncliffe (refer to Annexure 1 - Location Map). As part of the development, public domain works were undertaken that aligned with the principles contained within Council's Bonar Street Precinct DCP Landscape

[https://rccnet.rockdale.nsw.gov.au/RBP/CBP.nsf/\(vwUnid\)AC235D83AE756C7ECA257AB100121F04?OpenDocument](https://rccnet.rockdale.nsw.gov.au/RBP/CBP.nsf/(vwUnid)AC235D83AE756C7ECA257AB100121F04?OpenDocument)

1/2

2/27/2019

Business Paper authored by Property Manager (Benjamin Heraud) on 11/09/2012

Masterplan ("Bonar Street Masterplan"). Specifically, the subject development delivered the construction of a section of new roadway, now known as Bidjigal Road, and two parcels of land adjoining the road (refer to Annexure 2 - Bonar Street Masterplan and Annexure 3 - Parcels Created).

A sub-division plan was registered with Land and Property Information (LPI) on 13 August 2012 dedicating to Council:

- The new roadway via Section 9 of the *Roads Act 1993* ("the Road"); and
- Two ancillary parcels, 8 Martin Avenue and 9 Bidjigal Road ("the Lots"), via Section 49 of the *Local Government Act 1993*.

The Lots were, at the request of Council, noted as public reserve on the associated deposited plan, which meant that under Section 49 of the *Local Government Act* the land vested automatically with Council upon registration. This was done for the purpose of ensuring that the developer divested the Lots to Council upon registration in order to facilitate the Bonar Street Masterplan.

Division 1 of Part 2 of *The Local Government Act* requires all Council land to be classified as either community or operational land within three months of acquisition. No such requirement exists within the *Roads Act* to classify the Road itself and therefore this is not the subject of this report.

The dedication of the Lots to Council facilitates the delivery of additional principles within the Bonar Street Masterplan, being:

1. The creation of a linear street frontages for future developments associated with 10 Martin Avenue, 47 Bonar Street and 49 Bonar Street; and
2. The partial delivery of land for the creation of a central square.

The creation of linear street frontages associated with point 1 above will involve disposing the Lots to the adjoining landowners at the point these sites develop. Under the *Local Government Act*, Council can only dispose of land that is classified as operational. To this end, classifying the Lots as community land would hinder future disposal, which would impede the intentions of the Bonar Street Masterplan. To this end, it is recommended that the Lots be classified as operational land in order to facilitate Council's stated intentions with the Lots in the future.

Financial Implications

There are no financial implications applicable to this report.

Community Engagement

The issues raised in this report concern matters that do not require community consultation under Council's Community Engagement Policy

Community Strategy

The proposal is consistent with Council's Community Outcome "Appropriate Infrastructure" and Community Outcome objective:

- The City of Rockdale has well connected and integrated systems and networks that support the Rockdale community.

and is also consistent with the (or is a nominated) strategy in the Community Strategic Plan being:

- Roads, Drainage and other like infrastructure - Ensure that Roads, Drainage and other like infrastructure are designed, delivered and maintained in a manner which provides network integration and sustainability to meet the current and future transport and

[Annexure 1 - Location Map.pdf](#)[Annexure 2 - Bonar Street Masterplan.pdf](#)[Annexure 3 - Parcels Created.pdf](#)

Planning Proposal – Lot 3 DP 1247416 - Reclassification from 'Community land' to 'Operational land'

Attachment E

Terms of positive covenant

"A"

Terms of Positive Covenant

1. Definitions

"**Consent Authority**" means any authority empowered to approve any development of Lot 3 in Deposited Plan 1247416.

"**Council**" means Bayside Council and its successors

"**FSR**" means floor space ratio and has the same meaning as used in the Rockdale Local Environmental Plan 2011 and includes any local environmental plan that amends or supersedes the Rockdale Local Environmental Plan 2011 applying to the Land.

"**Land**" means Lot 21 in Deposited Plan 1238386, Lot 1 in Deposited Plan 233666, Lot 2 in Deposited Plan 233666 and Lot 3 in Deposited Plan 1247416.

"**Registered Proprietor**" means the registered proprietor of Lot 3 in Deposited Plan 1247416 from time to time.

2. The Registered Proprietor irrevocably and unconditionally covenants that no FSR entitlements are to be considered, given or allowed by the Council or any other Consent Authority in relation to any development of Lot 3 in Deposited Plan 1247416.
3. The Registered Proprietor must pay all legal costs and out of pocket disbursements incurred by the Council in relation to preparation, execution and registration of this Positive Covenant.
4. This Positive Covenant may only be released or varied by the Council in writing.

Execution by the Prescribed Authority

I certify that I am an eligible witness and that the authorised officer of the prescribed authority signed this application in my presence.

Signature of witness:

Signature of an authorised officer:

Name of witness:

Name of authorised officer:

Address of witness:

Position of authorised officer:

Execution by the Registered Proprietor

I certify that I am an eligible witness and that the authorised officer of the prescribed authority signed this application in my presence.

Executed by Martin Land Pty Limited
ACN 617 410 054 in accordance with
section 127 of the *Corporations Act 2001* (Cth)
by:

Signature of Director

Signature of Director

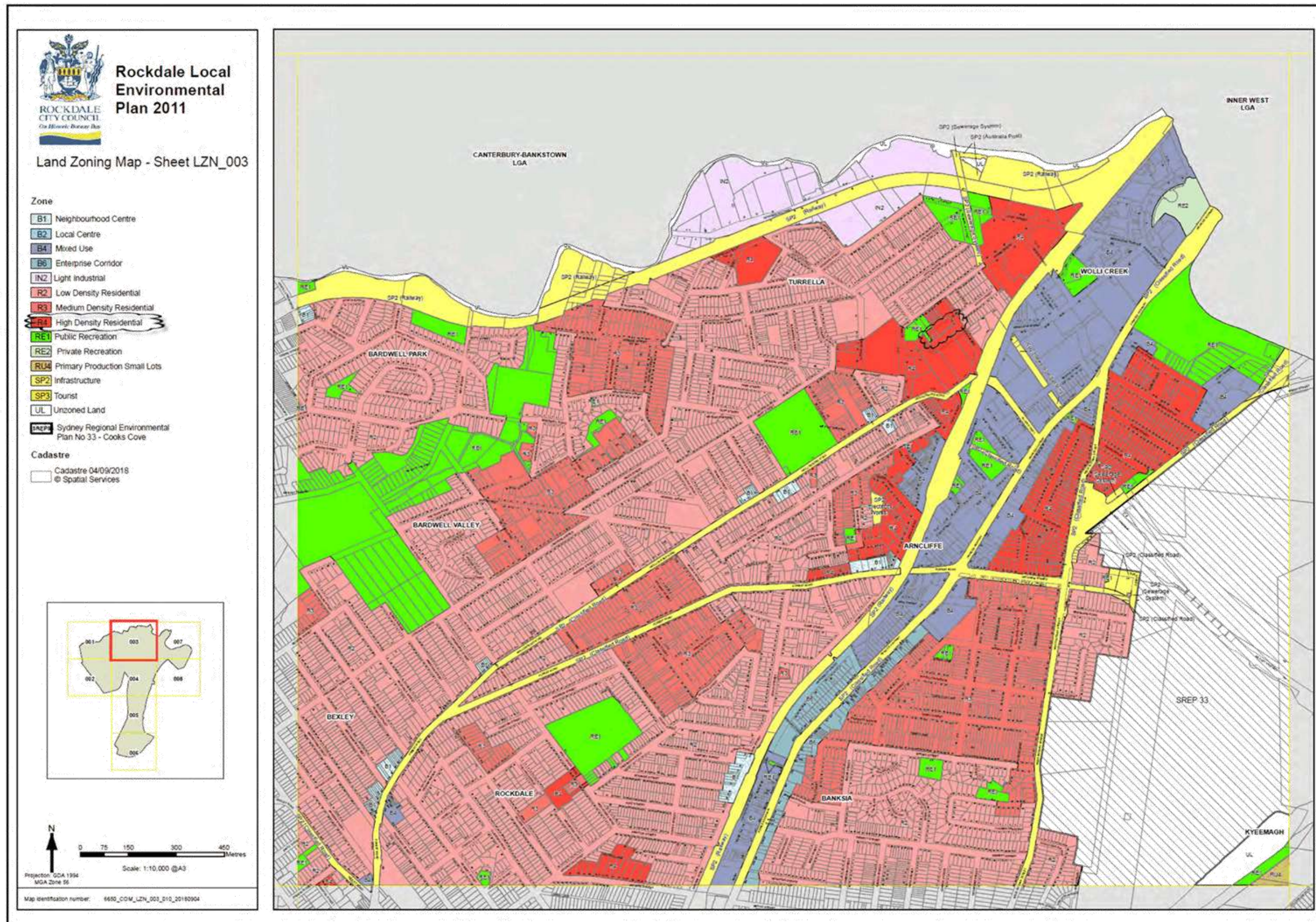
Full name (print)

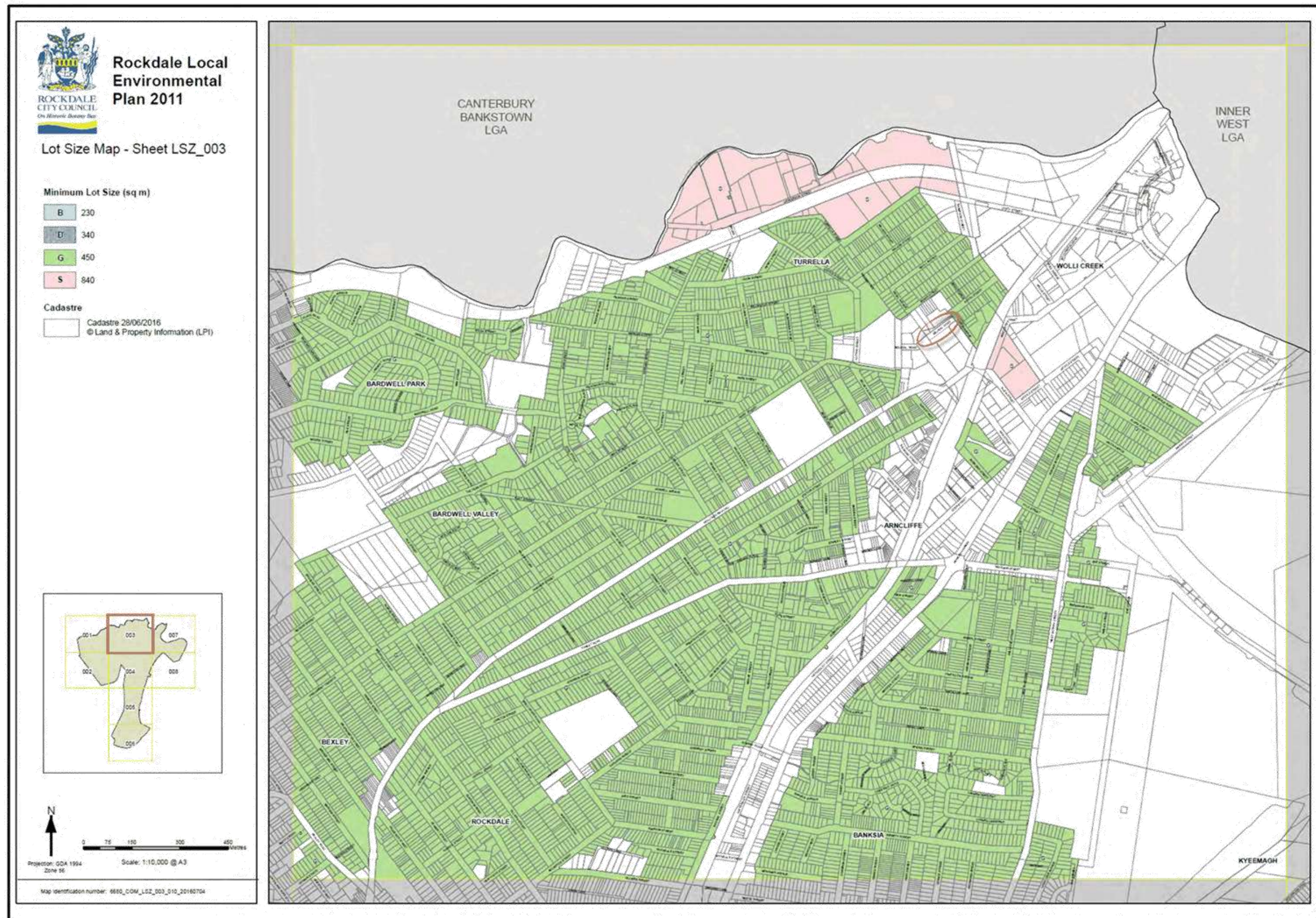
Full name (print)

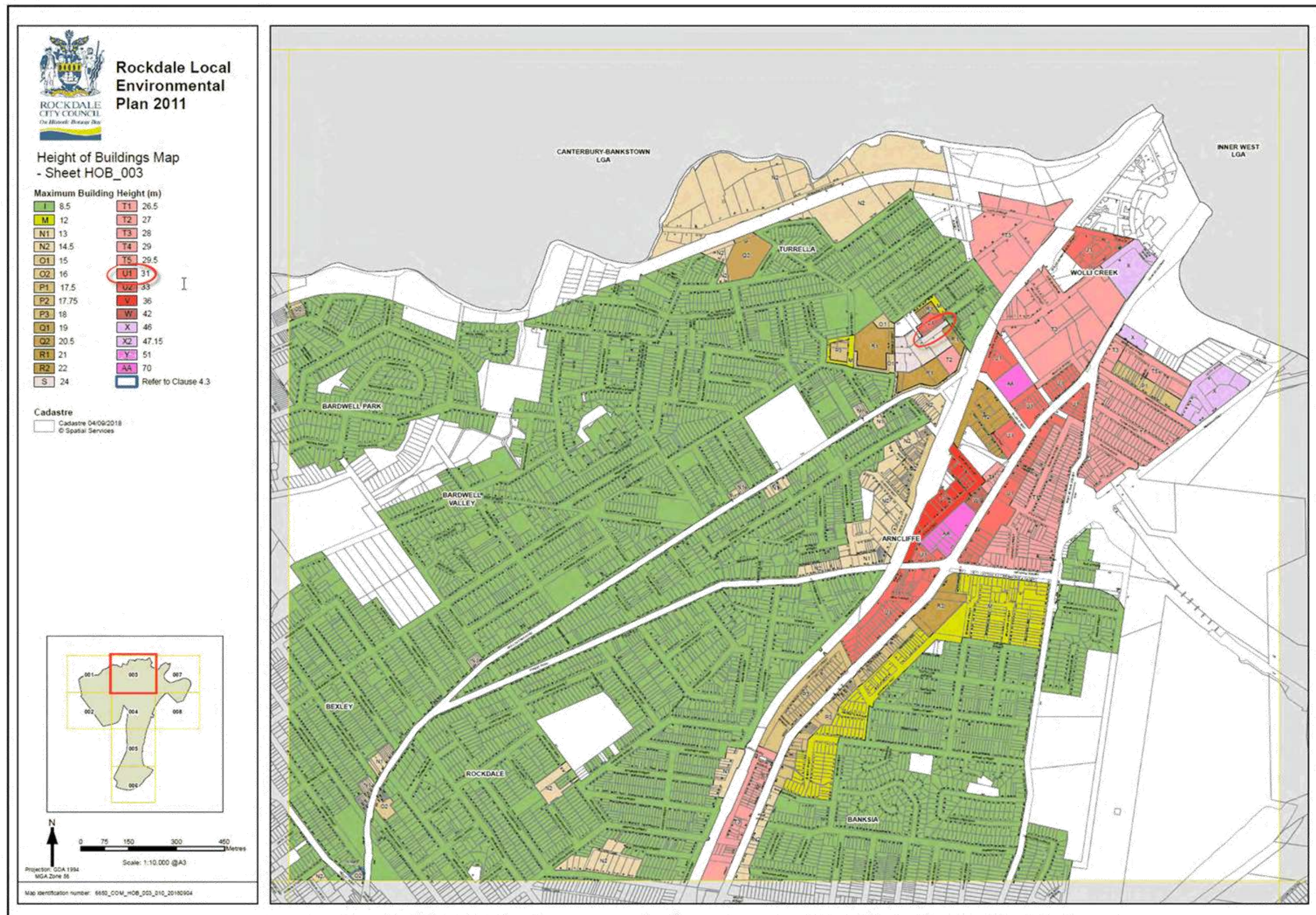
Planning Proposal – Lot 3 DP 1247416 - Reclassification from 'Community land' to 'Operational land'

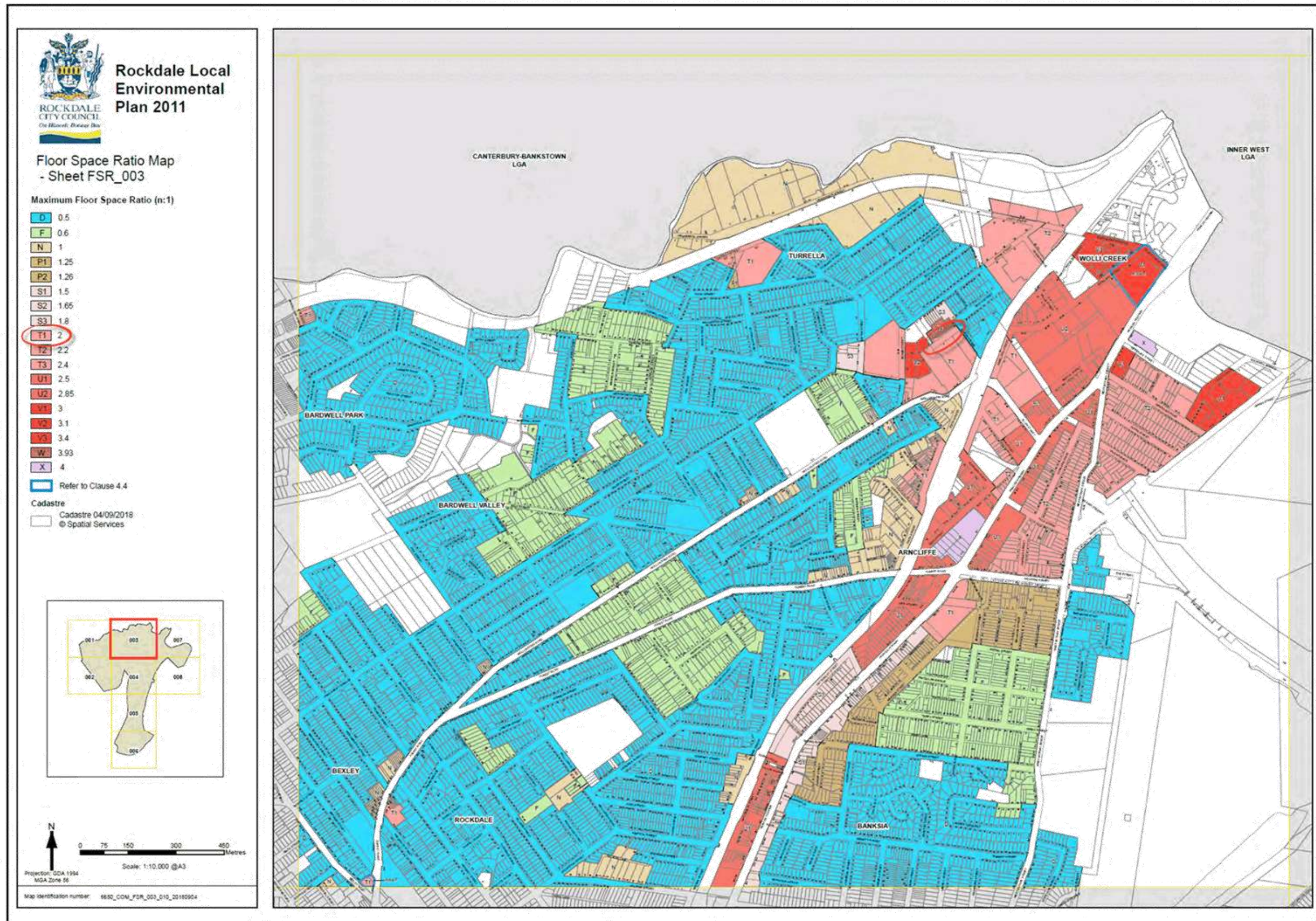
Attachment F

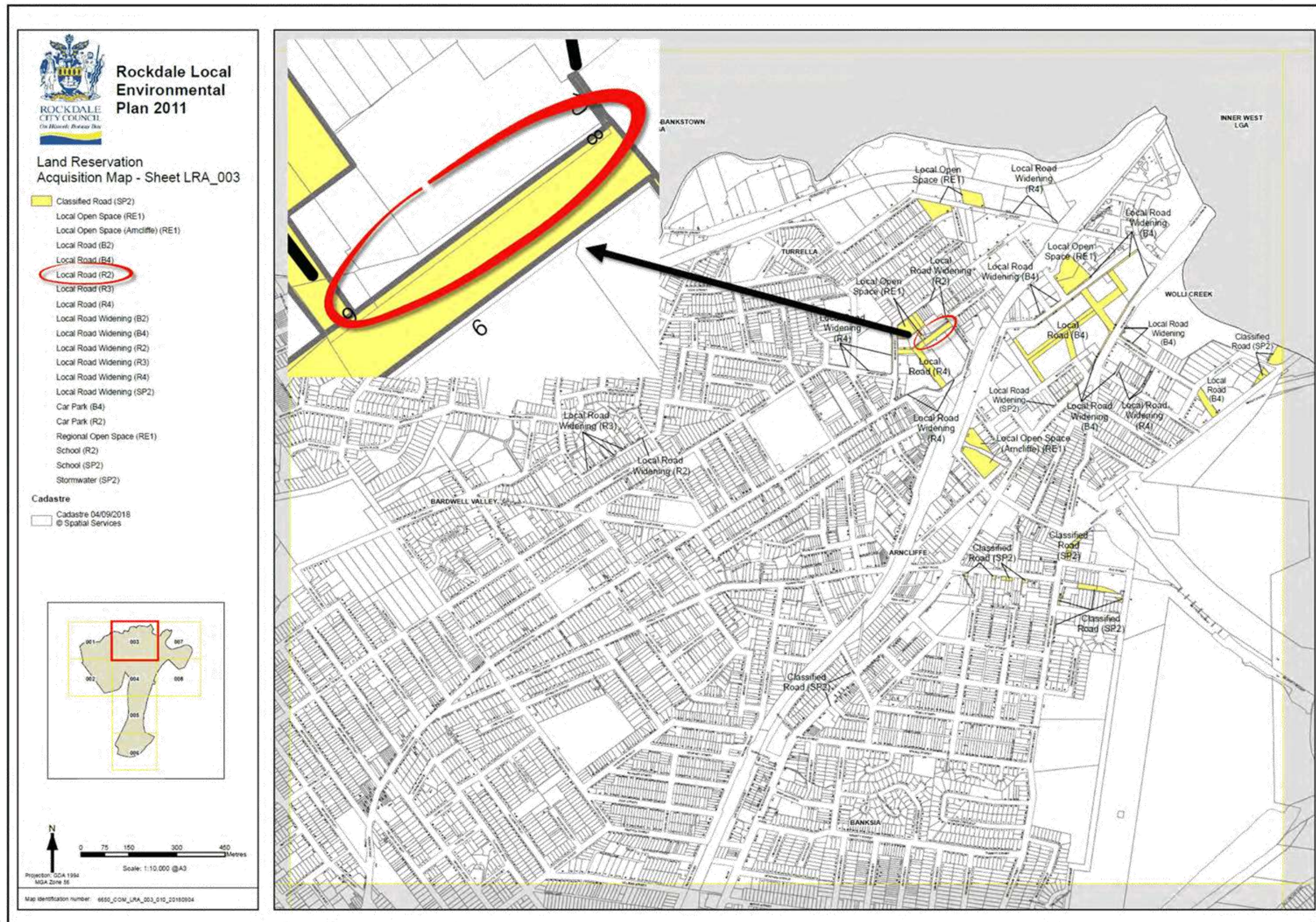
Rockdale LEP 2011 Maps

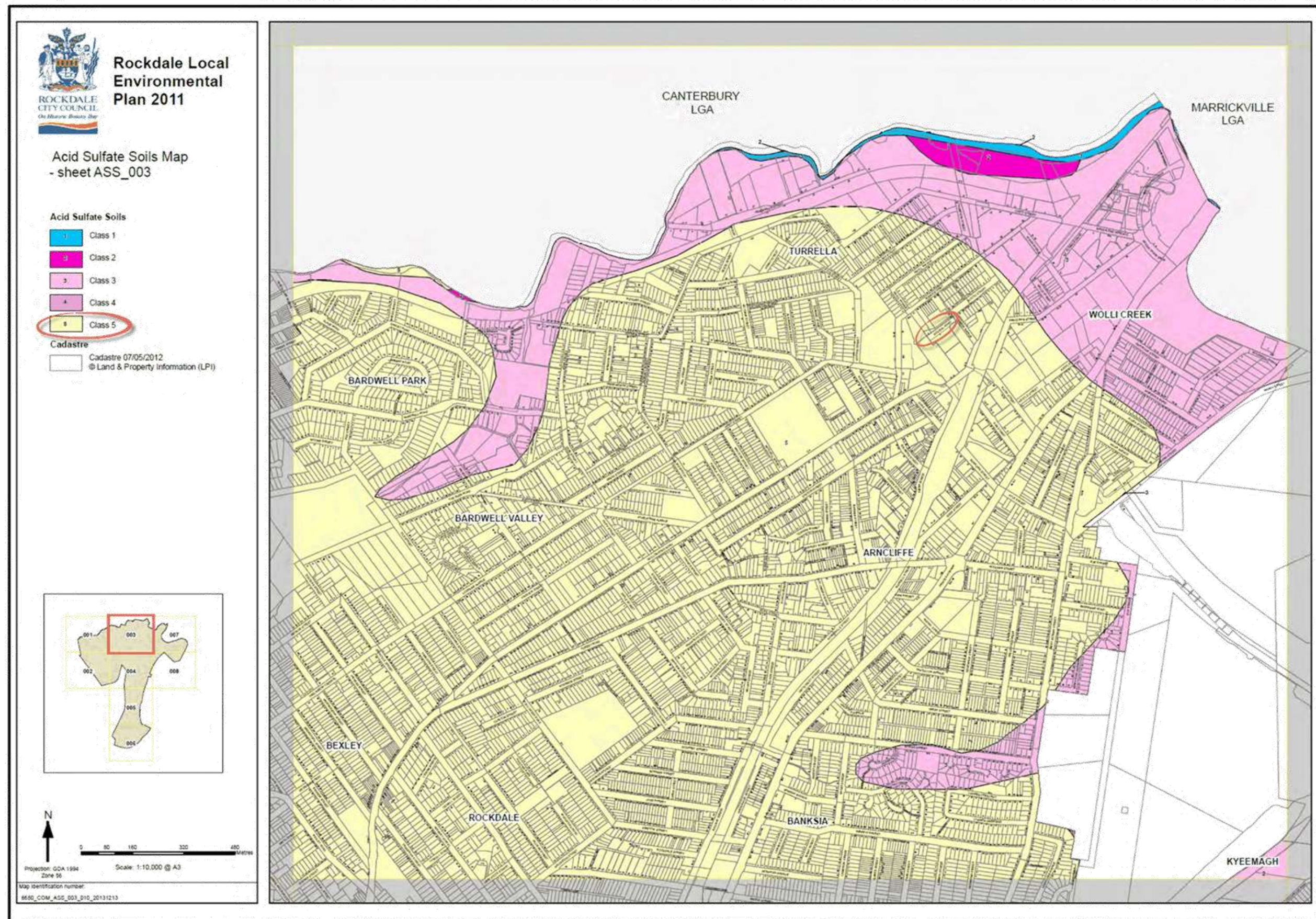


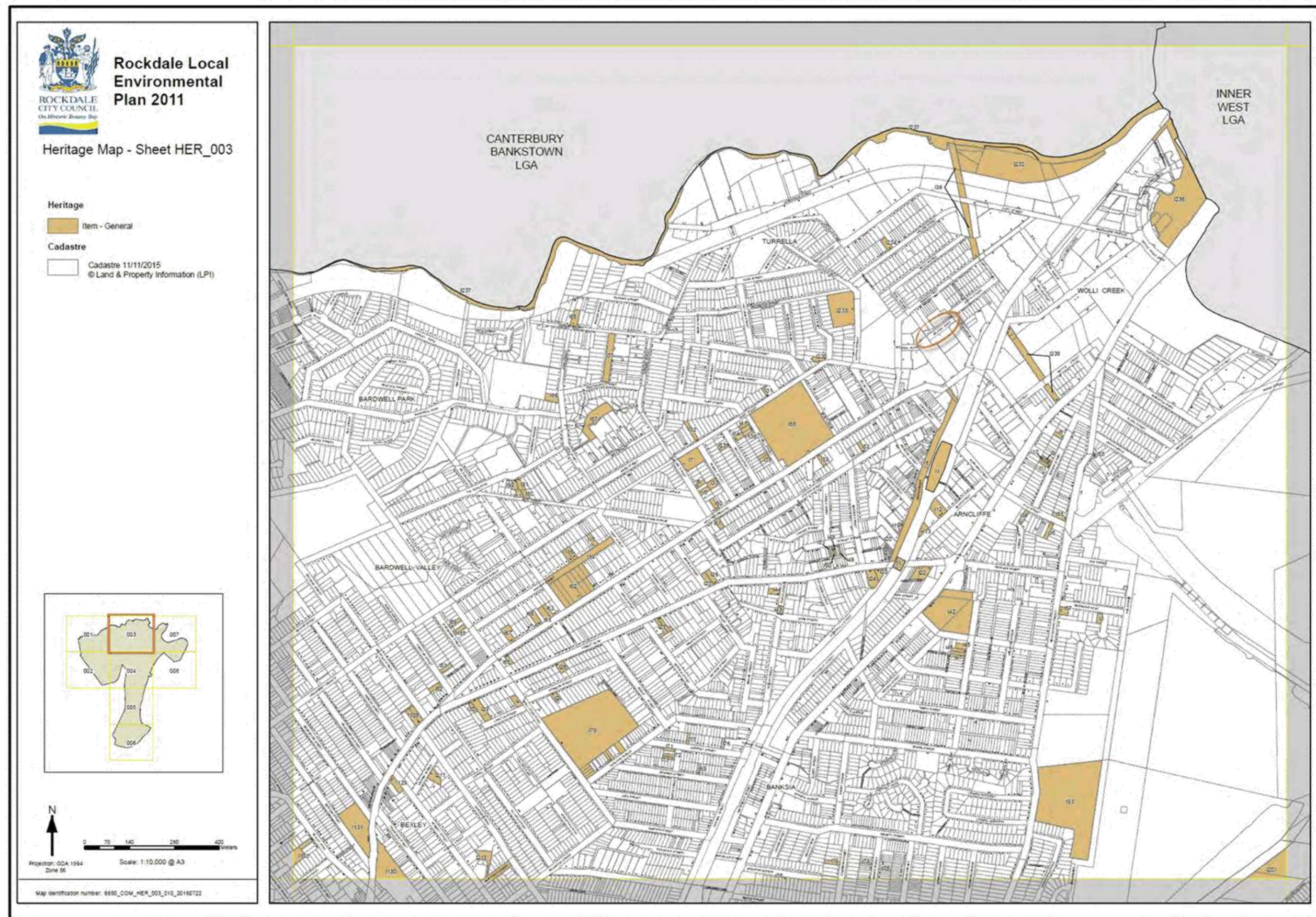




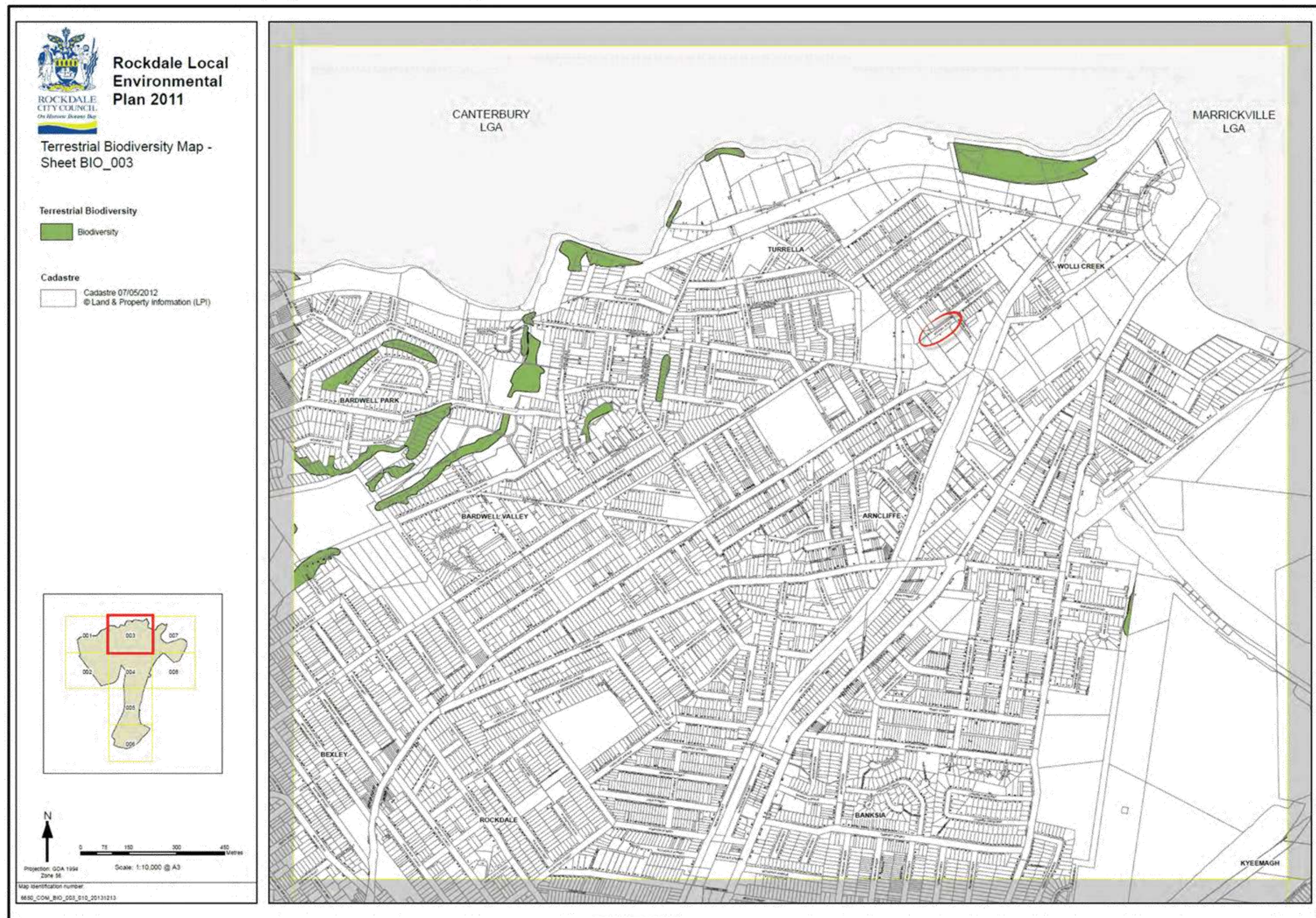


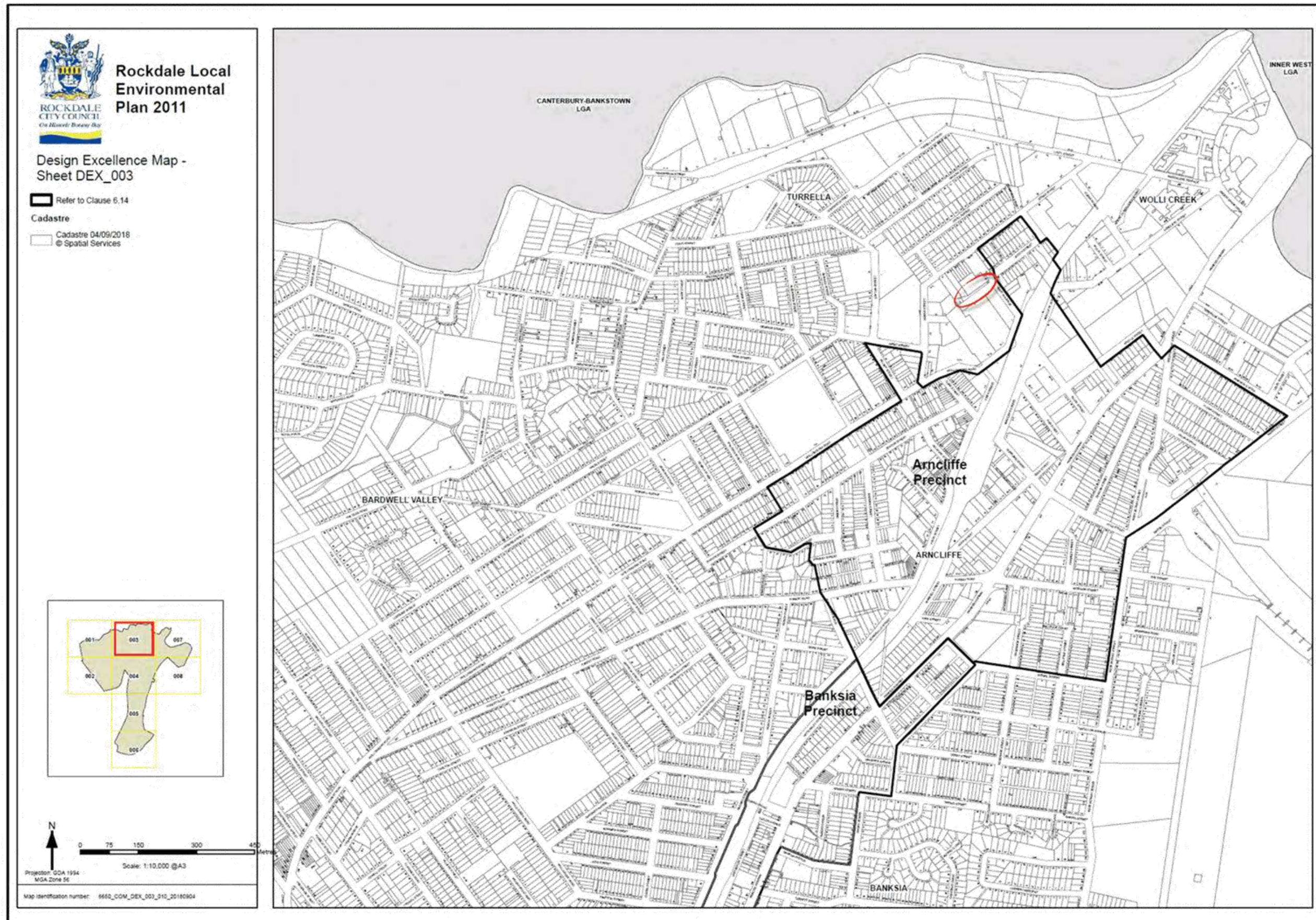


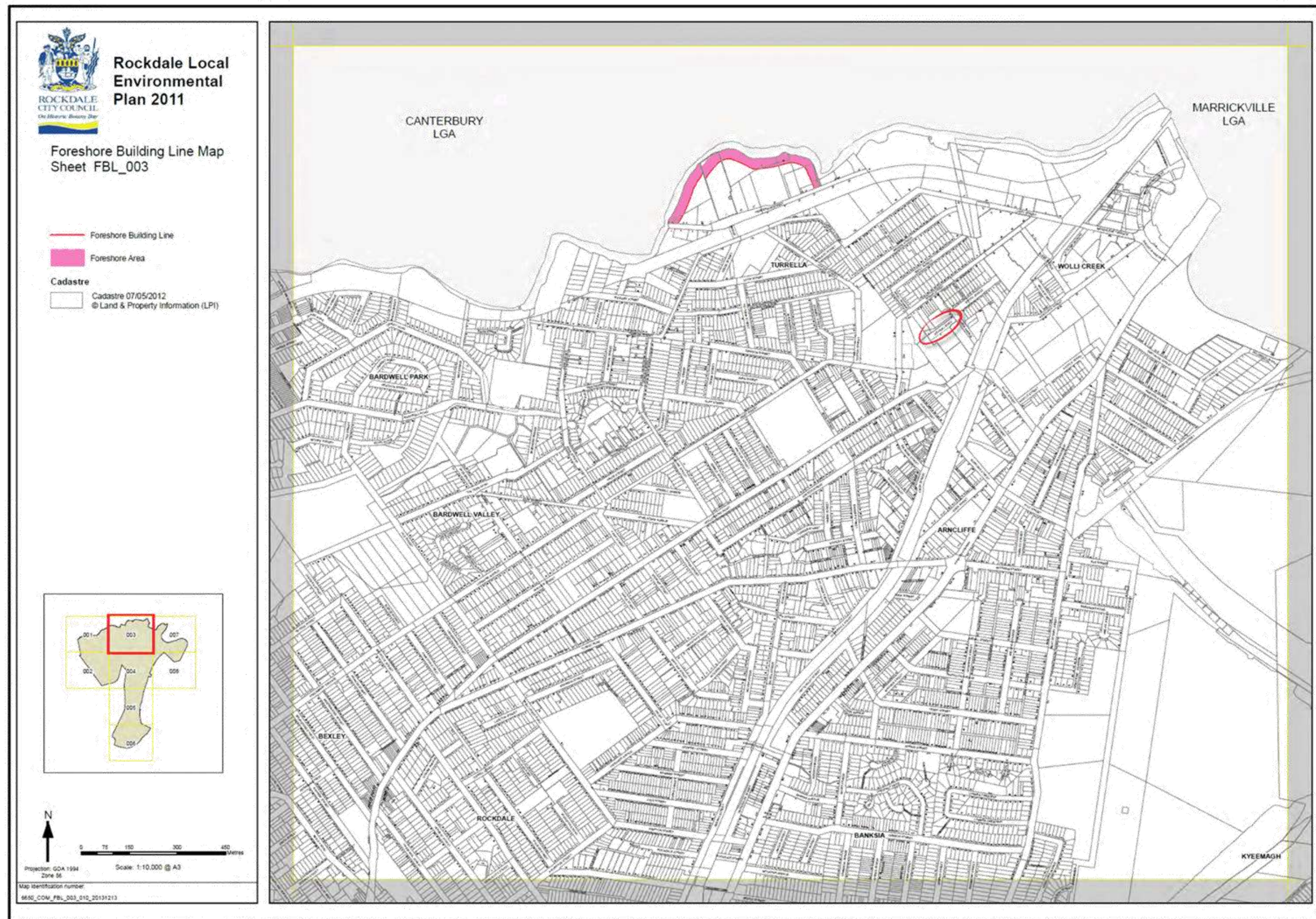


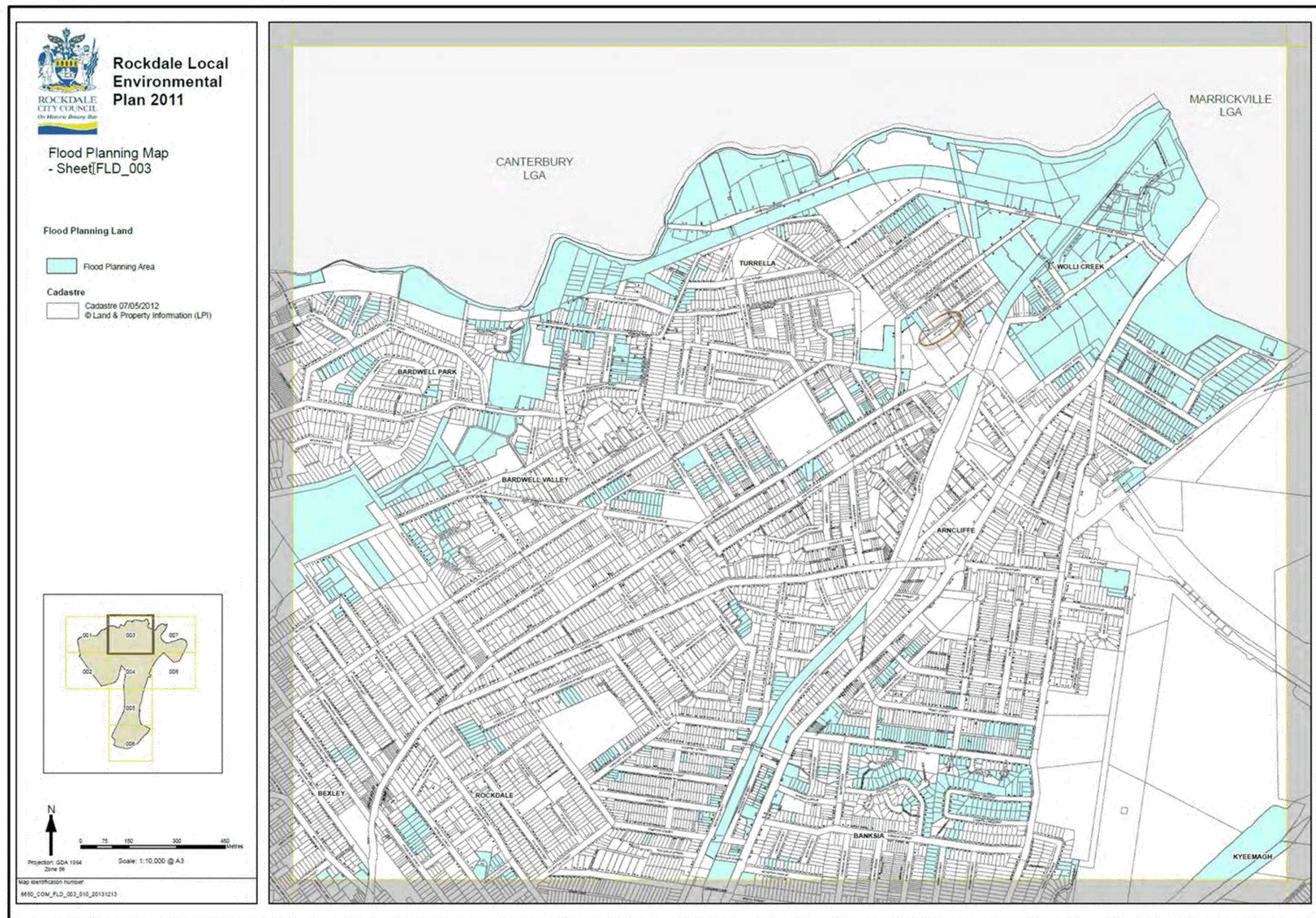




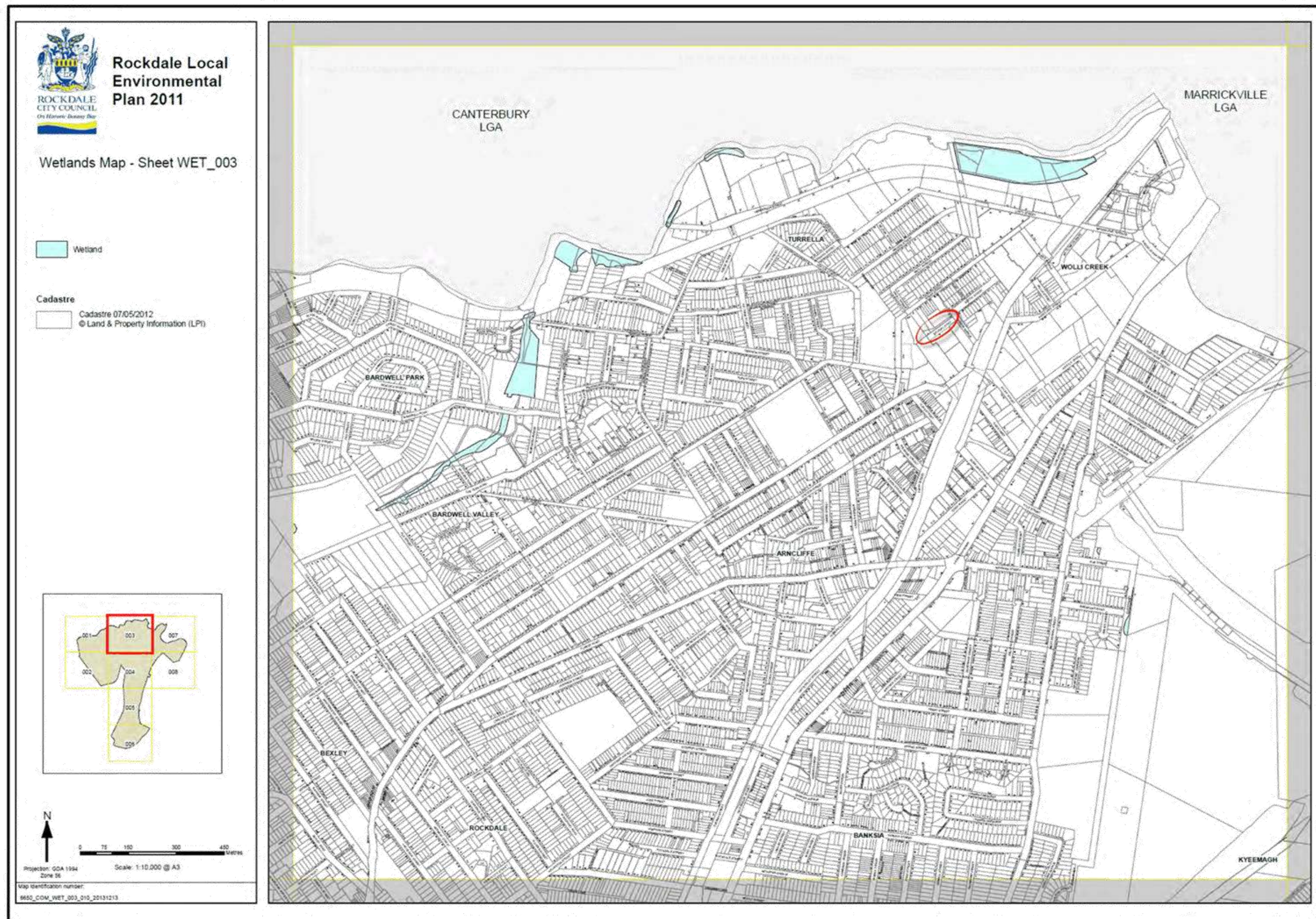












Attachment 2: Written Submission

Do you support the Planning Proposal 9 Bidjigal Road Arncliffe

Yes

Any other comments about the proposal?

No Answer

You can upload a file here

No Answer

About you

First name

Surname

Contact details; email or address

Martin Av, Arncliffe

Have you made a reportable political donation in the past two years?

No

Extraordinary Council Meeting

31/07/2019

Item No	7.2
Subject	Proposed new and extended clearways on Stoney Creek Road and Forest Road between Beverly Hills and the M5 East Motorway, Arncliffe
Report by	Meredith Wallace, General Manager
File	F08/752P02

Summary

Transport for NSW (formerly RMS) provided a briefing to Councillors on Wednesday 24 July on their program to reduce congestion and improve traffic flow on the State Road network.

A key strategy in the program is to extend the operation of weekday clearways and introduce new weekend clearways. Stoney Creek Road between King Georges Road, Beverly Hills and Forest Road, Bexley and Forest Road between Stoney Creek Road, Bexley and the M5 East Motorway, Arncliffe have been identified for clearway hours as follows:

6am to 7pm on weekdays

9am to 6pm on weekends and public holidays.

Councillors raised a series of concerns about the viability of local strip retail centres and the amenity of effected residents, particularly those that do not have off street parking.

Officer Recommendation

That Council:

- 1 Write to the Minister for Transport and Roads, the Honourable Andrew Constance, seeking his support for maintaining the current clearway hours on both Forest and Stoney Creek Roads.
 - 2 Oppose the introduction of weekend clearways.
 - 3 Seek a commitment from the Minister that should there be any change to the current clearway hours, the community will be properly compensated for the loss of parking, including the construction of new car parking facilities in a location that is conveniently located to retail centres.
 - 4 Include in its correspondence to the Minister that it does not support shifting parking off State Roads into residential streets, with the resultant loss of amenity and safety that will inevitably be experienced with the introduction of more parking on local roads.
 - 5 Write to our local State Members of Parliament seeking their assistance in reaching a resolution that gives weighting to the needs of local residents and retailers.
-

Background

To support Sydney's growing population, the NSW Government has announced the Easing Sydney's Congestion Program with an objective to reduce congestion on Sydney's state road network.

The following programs were presented to Councillors at a recent briefing session:

- Bus Priority Infrastructure Program (BPIP)
 - Improving road infrastructure to make bus services faster and more reliable such as bus lanes, bus priority at intersections or more efficient bus stop placement.
- Pinch point Program
 - Maximising capacity at key intersections such as lengthening or widening turn bays or implementing turn restrictions
- Clearways Program
 - The Clearways Program affects over 570 kilometres of road in Sydney corridors and has been underway since 2013. The next phase of the Clearway Program to be announced will impact Bayside LGA.

TfNSW has expressed an interest in working with Council and providing funding under these programs to assist local communities and ensure that the local access and place based provisions are retained as they continue to improve the movement functions of state road corridors.

Under the Clearways Program, funding is available for Council to develop and provide alternative parking for business customers. Under the Bus Priority Infrastructure Program, funding is available for Council to relocate bus shelters.

Clearways Program

New and extended clearways and alternative business customer parking along the Stoney Creek Road and Forest Road Corridor are proposed. These clearways are designed to connect into existing clearways at King Georges Road, Beverley Hills and Marsh Street at Mascot.

New clearways are also being implemented along Airport Drive, QANTAS Drive and Joyce Drive between Marsh Street and Southern Cross Drive to improve reliability for motorists travelling to Sydney Airport.

Councillors were able to express their disappointment and frustration with the consultation process which is being conducted post 'non-negotiable' decision making by TfNSW. Councillors spoke strongly against the extension to a 7 days per week clearway operation and the lack of a plan to create real alternative car parking infrastructure to compensate for the loss of parking on the state road network.

Financial Implications

Not applicable	<input checked="" type="checkbox"/>
Included in existing approved budget	<input type="checkbox"/>
Additional funds required	<input type="checkbox"/>

Community Engagement

Community engagement on the proposed clearways on Stoney Creek Road and Forest Road and the alternative business customer parking proposals commenced on Monday 22 July, 2019 and is being wholly managed by the former RMS department of TfNSW.

Council has only recently been notified of this and has been asked to refer feedback from the general community to TfNSW to manage.

Attachments

Stoney Creek Road and Forest Road Community Update [↓](#)



Proposed new and extended clearways and alternative business parking on Stoney Creek Road and Forest Road

Between King Georges Road, Beverly Hills and the M5 East Motorway, Arncliffe

Project Update | July 2019



Parked vehicles on Forest Road causing congestion

The NSW Government is funding this project as part of its \$121 million Clearways Program, which aims to reduce congestion and delays on Sydney's roads.

To support Sydney's growing population, the NSW Government is working towards delivering improvements to reduce Sydney's congestion. The Sydney Clearways Strategy is one of these initiatives to reduce congestion on Sydney's major roads.

The NSW Government is proposing to introduce new weekend and extended weekday clearways on two important road corridors in the Sydney state road network:

- **Stoney Creek Road** between King Georges Road, Beverly Hills and Forest Road, Bexley
- **Forest Road** between Stoney Creek Road, Bexley and the M5 East Motorway, Arncliffe

The proposed clearways hours are:

- 6am to 7pm on weekdays
- 9am to 6pm on weekends and public holidays.

The proposed clearways on Stoney Creek Road and Forest Road would help **improve journey times** by making an additional lane available to traffic during clearway times, which **reduces congestion** and help drivers get to their destination sooner.

Clearways have an immediate **positive impact on traffic flow** as they utilise existing road space without the need for road construction.

Parking will still be allowed on Stoney Creek Road and Forest Road outside of the proposed clearways hours.

The proposed clearways will connect and complement existing clearways in the surrounding state road network such as Henry Lawson Drive, King Georges Road, Bexley Road and Marsh Street providing improved east-west connectivity to Sydney Airport.

Proposed alternative business customer parking arrangements

The NSW Government has looked at alternative business customer parking during the proposed new and extended clearways hours, to ensure parking can be retained for business customers.

Details of the proposed alternative business customer parking are shown on the maps below. All proposed changes are subject to council approval.

We will be working with BaySide Council and Georges River Council to further develop alternative business customer parking options, which include:

Area 1: Stoney Creek Road near Donald Street, Hurstville

- A. Donald Street - convert five unrestricted parking spaces into 1P parking spaces



Area 2: Stoney Creek Road near Paddy's Road, Kingsgrove

- B. Oliver Street - convert two unrestricted parking spaces into 1P parking spaces

- C. Gower Street - convert five unrestricted parking spaces into 1P parking spaces

- D. Paddy's Road - convert three unrestricted parking spaces into 1P parking spaces



Area 3: Besley Shops Stoney Creek Road to Princes Street, Besley

- E. Medway Street - convert three unrestricted parking spaces into 1P parking spaces

- F. Council car park, Stoney Creek Road - convert 7 unrestricted parking spaces into 1P parking spaces. Retain 33 unrestricted spaces.

- G. Kingsland Road - install new 90° angle parking with five new 1P parking spaces

- H. Forest Road - convert three parking spaces in the indented bay into a Loading Zone

- I. Darvane Street - install new 90° angle parking with 15 new 1P parking spaces

- J. Council car park, Allyn Street - convert 32 unrestricted parking spaces into 1P parking spaces. Retain 36 1P parking spaces.

- K. Broadford Street - convert three parking spaces to 1P outside Bus Zone times.

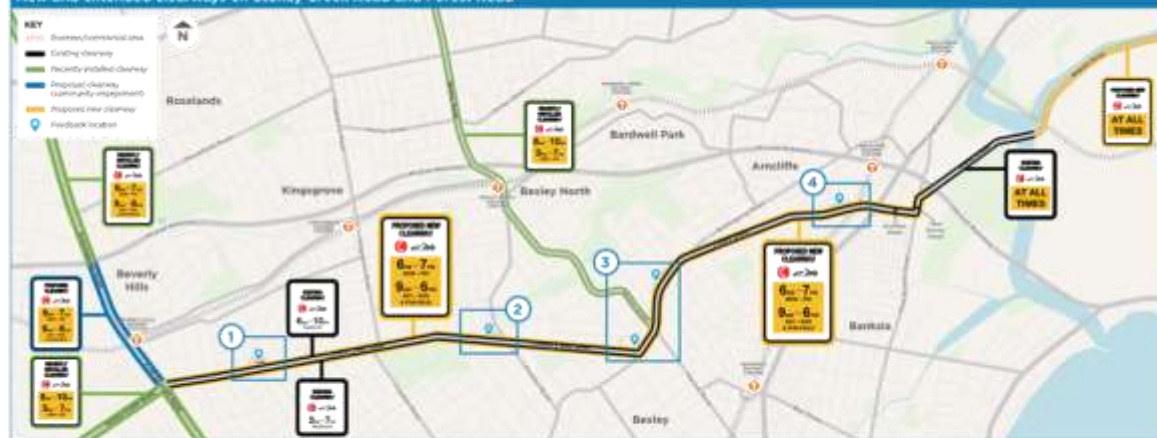
- L. Broadford Street - convert six unrestricted parking spaces into 1P parking spaces

- M. Westminster Street - convert eight unrestricted parking spaces into 1P parking spaces

- N. Herbert Street - convert four unrestricted parking spaces into 1P parking spaces



New and extended clearways on Stoney Creek Road and Forest Road



Area 4: Arncliffe Shops Pitt-Owen Avenue to Fifth Street, Arncliffe

- O. Stanley Lane - convert two unrestricted parking spaces into 1P parking spaces and new one way traffic flow.

Stanley Lane would be converted to one way northbound to safely accommodate the proposed parking spaces as detailed on the map.

- P. Bardon Street - convert five unrestricted parking spaces into 1P parking spaces

- Q. Pitt-Owen Avenue - convert three unrestricted parking spaces into 'No Parking Wedding or Funeral Vehicles Exempted'



Area 4: Arncliffe Shops



Are there other clearways in my area?

The NSW Government has installed many new and extended clearways in and around your area improving east-west and north-south connections.

As clearways continue to be rolled out across Sydney, you, your family and friends will experience more efficient, safer, and more reliable journey times. This means less time in the car, and more time doing the things you enjoy.

In 2018:

- new and extended weekday clearways were introduced on **Henry Lawson Drive, Forest Road and Stoney Creek Road** between Padstow Heights and Petchurst.

- new weekend and extended weekday clearways were introduced on **King Georges Road** between the Hume Highway, Greenacre and the M5 Motorway, and between Stoney Creek Road, Beverly Hills and the Prince Highway, Baulkharist.

In 2019:

- new weekday peak hour clearways became operational in July on **Besley Road** between Canterbury Road, Camper and Forest Road, Besley.
- new weekend and extended weekday clearways are proposed on **King Georges Road** at Beverly Hills. In June we engaged with the community and sought feedback on the proposed alternative business customer parking at the Beverly Hills Town Centre.
- Clearways 'At All Times' has also been announced on **Airport Drive, Gorton Drive, Joyce Drive and General Holmes Drive** providing improved connectivity from Marsh Street to Sydney Airport.

As clearway investigations progress in this area we will continue to engage with the community on any new projects. If you would like to nominate a site road for clearways, please visit our website: www.nsw.gov.au/clearways.

We want your feedback

We invite your feedback on the proposed alternative business customer parking by **Monday 12 August 2019**.

Please send your comments to: clearways@rms.nsw.gov.au or call 1300 706 232.

We will be collecting customer feedback at the locations shown on the map overlaid on the following dates:

Tuesday 23 July 2019 from 11am to 3pm

Thursday 25 July 2019 from 11am to 3pm

Saturday 27 July 2019 from 10am to 2pm

Sunday 28 July 2019 from 10am to 2pm

Our team members will be easily identifiable wearing high visibility vests.

As a resident, visitor or business customer, what does this mean for me?

If you currently shop, visit places or work along this corridor, we understand that it is important to be able to park nearby.

The new and extended clearways will change the ability to park or pick up and drop off family, friends and deliveries in front of properties along the corridor.

If you currently live, shop or visit places on this corridor, you will need to reconsider where to park during the clearway hours.

If you do not have a driveway, garage or carport on your property, local streets are available for you to park during the clearway hours subject to any council restrictions. Outside the clearway hours, existing parking restrictions will remain in place.



Congestion through Bexley Shops

What is a clearway?

A clearway is a section of road where stopping and parking is not allowed during the times shown on the clearway sign. Clearways are put on key arterial roads where traffic is often heavy and congested. They help keep vehicles moving by making all lanes available to motorists. The only exception is the stopping of buses and taxis dropping off or picking up passengers as well as emergency vehicles and postal vehicles accessing public post box.

The new clearways will help to improve traffic flow and reduce delays by removing parking and allowing us to tow vehicles that stop illegally or break down. If you park in a clearway during the clearway hours, you risk being fined and your vehicle can be towed.

To report a vehicle parked in a clearway or if your vehicle has been towed from a clearway, please call the Transport Management Centre on 131 700.

Key benefits

Clearways:

- reduce congestion by making an additional lane available to traffic
- improve journey times, allowing drivers to get to their destination sooner and more reliably
- improve safety by removing parked vehicles from the kerbside lane
- have an immediate positive impact on traffic flow as it uses existing road space for the movement of vehicles
- improve the efficiency of intersections along the corridor, as all lanes are used.

Why is parking being removed from the state road?

The primary purpose of a state road is to efficiently and safely move people and goods across Sydney.

Any parking currently permitted on the state road is not specifically allocated to residents and business or properties.

We understand that the new and extended clearway hours will change parking conditions in front of properties, which will cause some inconvenience for residents, visitors and business customers.

However, parked vehicles can impact on the primary purpose of the road and the NSW Government can change parking restrictions, across the state road network, to ensure these roads are fulfilling their primary purpose.



Background

In December 2013, the NSW Government announced the Sydney Clearways Strategy which identified routes on Sydney's road network that could benefit from new and extended clearways.

Installing new and extended clearways on weekdays and weekends can help reduce congestion in many areas of Sydney by allowing motorists to use all traffic lanes.

Since 2013, we have installed over 580 kilometres of new and extended clearways across some of Sydney's busiest road corridors. We are continuing to investigate where new and extended clearways would help ease congestion and provide more reliable travel times for road users across the network. For further information please visit our website: www.rms.nsw.gov.au/clearway

Contact us

If you have any questions or would like more information, please contact our project team:

1300 706 232

clearways@rms.nsw.gov.au

rms.nsw.gov.au/clearways

facebook.com/NSWRoads

Translating and Interpreting Service

If you need an interpreter, please call the Translating and Interpreting Service (TIS National) on **131 450** and ask them to telephone Roads and Maritime Services on 1300 706 232.

Arabic:
إذا كنتم بحاجة إلى مترجم، الرجاء الاتصال برقم الخدمة الوطنية 131 450 على الرقم 131 450 والطالب منهم بالاتصال برقم 1300 706 232 على الرقم 1300 706 232.

Cantonese:
如果你需要口譯，請致電 131 450 聯絡翻譯和口語服務 (TIS National)，並請他們致電 1300 706 232 聯絡 Roads and Maritime Services。

Mandarin:
如果您需要口譯，請致電 131 450 聯絡翻譯和口語服務 (TIS National)，並請他們致電 1300 706 232 聯絡 Roads and Maritime Services。

Greek:
Αν χρειάζεστε διερμηνεία, παρακαλούμε να τηλεφωνήσετε στην Υπηρεσία Μετάφρασης και Διερμηνείας (Εθνική Υπηρεσία ΤΙΣ) στο **131 450** και ζητήστε να τηλεφωνήσουν Roads and Maritime Services στο 1300 706 232.

Italian:
Se desiderate l'assistenza di un interprete, pregio telefonare al Servizio Interpreti e Traduttori (TIS National) al **131 450** chiedendo di contattare Roads and Maritime Services al 1300 706 232.

Korean:
통역서비스 필요하시면 번역통역서비스 (TIS National)에 **131 450** 으로 전화하여 다음에게 1300 706 232 번호를 Roads and Maritime Services 에 전화하도록 요청하십시오.

Vietnamese:
Nếu cần thông ngôn viên, xin quý vị gọi cho Dịch vụ Thông Phiên Dịch (TIS - Toàn Quốc) qua số **131 450** và nhờ họ gọi cho Roads and Maritime Services qua số 1300 706 232.



July 2019
RMS 19.1305

Privacy Roads and Maritime Services ("RMS") is subject to the Privacy and Personal Information Protection Act 1998 ("PPIA") which requires that we comply with the Information Privacy Principles set out in the PPIA. All information in correspondence is collected for the sole purpose of seeking in the delivery this project. The information received, including names and addresses of respondents, may be published in subsequent documents online a clear indication is given in the correspondence that all or part of that information is not to be published. Otherwise RMS will only disclose your personal information, without your consent, if authorised by the law. Your personal information will be held by RMS at 27 Angelo Street, Newcastle NSW 2305. You have the right to access and correct the information if you believe that it is incorrect.