

## **MEETING NOTICE**

**The Botany Historical Trust Executive Committee Meeting of Bayside Council will be held at the Mascot Library & George Hanna Memorial Museum, Mascot on Monday, 7 November 2016 commencing at 5.30 p.m. for 6:00 p.m. start.**

## **AGENDA**

**1 ACKNOWLEDGEMENT OF TRADITIONAL OWNERS**

**2 APOLOGIES**

**3 MINUTES OF PREVIOUS MEETING**

3.1 Minutes of the Botany Historical Trust Committee meeting - 1 August 2016.

**4 DISCLOSURES OF INTERESTS**

**5 REPORTS**

5.1 Local Studies and Museum

5.2 Update on Road and Park Naming in the Wilson/Pemberton Street Precinct

5.3 Update on Road and Park Naming at 128 and 130-150 Bunnerong Road, Pagewood

5.4 Update on Road and Park Naming in the Mascot Station Precinct

**6 GENERAL BUSINESS**

**7 MEETING CLOSE**

Meredith Wallace  
**General Manager**

## **Botany Historical Trust Committee Meeting**

**07/11/2016**

---

Item No	3.1
Subject	<b>Minutes of the former City of Botany Bay Botany Historical Trust Committee meeting held 1 August 2016</b>
Report by	Hayla Doris – Manager Community Services
File	(B) S16/137

---

### **Summary**

To submit minutes of the former City of Botany Bay Botany Historical Trust Executive Committee meeting held on 1 August 2016 for adoption.

---

### **Officer Recommendation**

That the Minutes of the meeting of the former City of Botany Bay Botany Historical Trust Executive Committee meeting held on 1 August 2016 be received and the recommendations therein be adopted.

---

### **Background**

A meeting of the former City of Botany Bay Botany Historical Trust Executive Committee was held 1 August 2016.

Accordingly, the minutes (attached) are submitted to the meeting of Bayside Council Botany Historical Trust Executive Committee for adoption.

---

### **Financial Implications**

Not applicable.

---

### **Community Engagement**

Not applicable.

---

### **Attachments**

Minutes of the former City of Botany Bay Botany Historical Trust Executive Committee held 1 August 2016.

**A MEETING OF THE BOTANY HISTORICAL TRUST EXECUTIVE COMMITTEE  
WAS HELD ON 1 AUGUST 2016 AT MASCOT LIBRARY, INCORPORATING THE  
GEORGE HANNA MEMORIAL MUSEUM, COMMENCING AT 6.11 PM.**

---

**1 ATTENDANCE**

Robert Hanna  
Clarence Jones  
Peter Orlovich  
Anne Slattery (Chair)  
Chris Hanna  
Richard Smolenski

Also present:  
Hala Doris, Manager Community Services  
Jenny MacRitchie, Heritage Librarian  
Cathy McMahon, Manager Strategic Planning

**2 APOLOGIES**

John Patterson, Acting Director of Corporate and Community Services  
Paula Grunseit, Local History/Community Engagement Officer  
Jacqueline Milledge  
Alice McCann  
Councillor George Glinatsis

**3 CONFIRMATION OF MINUTES**

On the Motion of Peter Orlovich and seconded by Chris Hanna that:

The minutes of the meeting held on 18 April 2016 be confirmed as a true record of proceedings.

**4 REPORTS**

On the motion of Peter Orlovich, Seconded by Chris Hanna that:

1. The standing orders be deferred until after discussion of items involving planning and street names with Cathy MacMahon.
2. The recommendations regarding street and park names outlined be made to Council for consideration.

Ms McMahon explained that residents had lobbied Council for the partial closure of Baxter Rd. Mascot. The closed section of the road would require a new name and Cathy asked the BHT executive to select a name from the short list recently supplied. After some discussion the BHT executive selected **Butterfield** as the new name.

Ms McMahon also requested that the BHT select a name for a new park in Mascot. The executive selected the name **Standfield**.

Another 3 parks and 2 laneways in Mascot will soon need names and the executive was asked to recommend new names which should be emailed to Ms Hala Doris or Ms Anne Slattery by 26 August 2016.

Future developments in Pagewood will also require new park and road names. Even private roads and pathways require names.

### **Update on The Heritage Listings Review**

Ms McMahon also provided an update on the Heritage Review currently being conducted by Ms Elizabeth Conroy, which will be completed by the end of 2016. A Draft of the thematic history will be completed by 5 August and Ms Conroy has completed updating about 50% of the inventory items.

The City of Botany Bay Council has also been successful in gaining 2 small heritage grants:

- Heritage Advisory Service \$6500
- Local Places grant \$6000

Council is also applying for funding under the Heritage *Near Me* project, which would allow restoration of some Council buildings, such as the façade of the John Brothie Pre-School, Botany.

Richard Smolenski asked about the current status of the old Botany Police Station. Ms McMahon explained that the building is owned by Housing NSW and Council is expecting the Department to maintain the site prior to its possible future disposal by Housing NSW. An update report on the matter will be provided to the next Trust Meeting.

Robert Hanna asked whether new properties were being added to the Heritage Review undertaken by Ms Conroy. Ms McMahon explained that properties identified by Ms Conroy for possible future inclusion were being added to a list for investigation but that would require additional funding.

Mr Smolenski suggested that future street names might include former prominent female members of the community and appropriate Indigenous names.

Ms McMahon then left the meeting.

### **4.3 Local Studies and Museum Report**

Robert Hanna enquired about forthcoming exhibitions and offered to assist with maps and other items.

Richard Smolenski enquired about ongoing engagement with local schools which has sometimes been difficult in the past. Local History will continue to work closely with local schools, engaging and supporting students to develop an interest in our local history.

On the Motion of Richard Smolenski, seconded by Chris Hanna that:

The report be received.

### **4.4 Excursions 2016**

On the Motion of Peter Orlovich, seconded by Clarence Jones that:

The report be received.

### **4.5 Centenary Grants Update**

On the Motion of Robert Hanna and seconded by Richard Smolenski that:

The report be received.

### **5.0 Applications for Membership**

Applications were received from Barry McGrath and Brad Peadon.

On the Motion of Richard Smolenski, seconded by Chris Hanna that:

The nominations be approved.

### **6.0 GENERAL BUSINESS**

Robert Hanna reminded the meeting that 2020 will be the 250<sup>th</sup> anniversary of Captain Cook landing at Botany Bay.

Peter Orlovich shared with members that he had attended the opening of the new Rockdale Library and was impressed with the facilities and the design .

Clarrie Jones mentioned that the 2 remaining fishing villages in Booralee Street, Botany are up for sale.

The meeting concluded at 7.50pm

The next meeting of the BHT Executive will be held on Monday 7 November 2016.

---

## **Botany Historical Trust Committee Meeting**

**7/11/2016**

Item No	5.1
Subject	<b>Local Studies and Museum</b>
Report by	Hayla Doris, Manager of Community Services
File	(B) S16/137

---

### **Summary**

This report is provided to inform Members of the current, ongoing and proposed work by the Local Studies Librarians and the Museum Curator.

---

### **Officer Recommendation**

That the report be received and noted.

---

### **Background**

The Local History Team aim to increase historical awareness within the City of Botany Bay by responding to enquires, producing exhibitions and delivering a variety of community programs.

### **Enquiries**

Recent local studies enquiries have included:-

- Nilson family of Botany
- Rosebery Racecourse
- Photos of Botany Public School
- Lavender family
- Mascot Memorial Park
- Development of Tupia Street Botany
- Early landowners in Botany
- Early Aboriginal families of Botany

### **Exhibitions**

In order to include the residents of Bayside West in the museum's future exhibitions the museum's schedule has been changed to the following:

- Mapping Bayside (March – July 2017)

This exhibition will help residents better understand the geography of Bayside Council by recording its history in maps. Through reproducing old street directories and original subdivision posters, visitors will get to explore local changes and see how the area has evolved. A section of the exhibition will look at the changes Sydney Airport brought to the roads around the original mouth of the Cooks River.

- JJ Cahill Student Art Exhibition (August 2017)

Tentative – need to confirm with school.

- Show us your memories (September 2017 – February 2018)

As the exhibition requires a high degree of community involvement, it has been recommended to postpone this exhibition, providing staff the opportunity and time to engage further with the wider community. Next year, council's Curator will put out a new callout to the community, possibly holding weekend 'Show us your Memories' mornings at both Rockdale and Eastgardens Libraries.

The exhibition plans to merge the present and the past by photographing residents of Bayside as they hold a personal photograph or object. This object or photograph must be connected to the Bayside Local Government Area. Participants will also be interviewed about their chosen object or photo.

- History of Sydney Airport (March – June 2018)

The museum held an exhibition about the airport in 2008 but given the proclamation of Bayside Council, this topic would be worth retelling again from the perspective of both sides of the airport.

## **Westfield Eastgardens Exhibition**

- Love Bites Artwork Exhibition

Friday 25 November to Friday 9 December 2016

This exhibition will run in conjunction with 16 Days of Activism Against Gender Violence, a global campaign that aims to raise awareness about violence against women and its impact on a woman's physical, psychological, social and spiritual well-being.

It is currently estimated that one in three females in the world – more than one billion women and girls – will be physically or sexually abused in our lifetime. In Australia, one in three women has experienced physical violence; almost one in five has experienced sexual violence.

The LOVE BiTES program consists of two interactive educational workshops on domestic and family violence, and sexual assault prevention, followed by creative workshops in art, theatre or music. The artworks and other works created in the creative sessions created by students from our local area will be presented to the community in an exhibition held at Westfield Eastgardens to challenge violence against women bringing an end to all forms of gender-based violence

## Professional Development

On Wednesday 28 September the Museum Curator spent the day visiting Local Government Social History Museums in Hurstville, Liverpool, Fairfield and Windsor. The day provided an opportunity for the Curator to engage with other staff at these museums and produced number new ideas to implement at Bayside.

## Centenary Grant

- Postings from the Front: The City of Botany Bay and World War I book

*Postings from the Front* has been published and will be officially launched by Matt Thistlethwaite MP at an afternoon event at Mascot Library and George Hanna Memorial Museum on Saturday 12 November 2016. The book will be available for purchase at the launch for \$30.00.

## Launch of Self-Guided Tour of Botany's Foreshores: Then & Now

- At the start of September the Museum Curator launched a new self-guided tour called Botany's Foreshores: Then & Now. The app based tour was launched as part of History Week 2016.
- To celebrate and promote the app, a curator led tour was organised for Friday 9 September. The booked out tour (22 people) was well received by those who came along.

## Historical Displays at Hillsdale and Botany

- To encourage awareness of Council's Local History Services, the Curator created displays and manned stalls at Council's Multicultural Fair at Eastlakes on Saturday 4 September and Community Day at Botany on Friday 7 October. The Eastlakes stall was a big success, with a number of resident and community groups visiting and sharing their personal stories at the stall.

## Social Media

- Given our recent amalgamation, the blog will shortly be migrating to a Wordpress site and have a new name that reflects our new identity. The current site will remain active to maintain links but the final post will state that we have moved over to a new site.
  - Recent blog posts include:
    - 1 Changing boundaries, changing names: the history behind Bayside Council
    - 2 Botany's Hot Sea Baths
    - 3 #Flashback Friday Davis Gelatine
    - 4 To increase the public's awareness of Council's Local History Team, we are working with Librarians at Rockdale Library to create a series of joint #Flashback Friday topics for the Library's new Facebook page.
-



---

**Financial Implications**

Not applicable

---

**Community Engagement**

Not applicable

---

**Attachments**

Nil

---

## Botany Historical Trust Committee Meeting

7/11/2016

Item No	5.2
Subject	<b>Update On Road And Park Naming In The Wilson/Pemberton Street Precinct</b>
Report by	Catherine McMahon, Manager Strategic Planning
File	(B) S16/137

---

### Summary

This report provides an update to the Botany Historic Trust on the park and road naming within the Wilson/Pemberton Street Precinct.

---

### Officer Recommendation

- 1 That the Botany Historical Trust Executive Committee support the recommendations made by the Local History Team.
  - 2 That the Botany Historical Trust Executive Committee chose 4 names from Boissier, Bottrell, Jullian, Lupton, Madden, Moynihan, Strike, Ruttley or Rutley, and Furze for the new road and pathway names in the Wilson/Pemberton Street Precinct.
- 

### Background

Bayside Council at its Meeting held 12 October 2016 adopted the following road names for the Wilson/Pemberton Street Precinct: – Mahroot Street, Saxby Close and Bagnall Path. The locations of the road/pathways are illustrated in **Figure 1**. These names were proposed by the Botany Historic Trust at its Meeting held 18 April 2016.

The Botany Historical Trust Executive Committee on 18 April 2016 also proposed park names for the new parks in the Wilson/Pemberton Street Precinct. The Minutes of the Trust were received and noted by the former Botany Bay City Council's Community Engagement Committee on 18 May 2016. The proposed names were referred to the GNB and were approved by the GNB at its board meeting on 20 September 2016.

The new parks, the indicative locations of which are also illustrated in **Figure 1**, are:

- **Hillier Park:** In memory of Nancy Hillier OAM (1924-2013). For over 40 years Nancy Hillier has been known throughout Botany and much further afield, for her tireless activism. Recently the University of NSW has decided to honour her with a memorial lecture series.
- **Mahroot Reserve:** The Botany Historical Society has proposed the name 'Mahroot' - an Aboriginal elder from the Botany Bay area who was born in 1796. . He died in 1850 and was buried at the Sir Joseph Banks Hotel site. In recommending this name, the Botany Historical Society consulted with the La Perouse Local Aboriginal Land Council.

- **Tannery Park:** Historically the Botany area has been home to a number of important industries. Since the 1970s and 1980s this heritage has slowly been lost as these industries have closed and been turned into business parks or residential areas.

Council at its meeting held 12 October 2016 noted the approval from the Geographical Names Board of the three new park names for the Wilson/Pemberton Street Precinct – being Hillier Park, Mahroot Reserve and Tannery Park and resolved to refer the names – Mahroot Street, Saxby Close and Bagnall Path to the Geographic Names Board for gazettal.



**Figure 1 - Proposed parks, new named streets and proposed streets within Wilson/Pemberton Street Precinct**

## Next Step

Four (4) more road/pathway names are required for the Wilson/Pemberton Precinct – being the ones in green in Figure 1 above. The Botany Historic Trust is to note that Lenthen Lane has not been approved by the Geographical Names Board. If Lenthen Lane is to continue being the name used for the pathway between Botany Road and Rancom Street Council will need to seek the approval of the Board.

Bayside Council's Local History Team – Mascot Branch prepared a list of proposed road names for the Precincts and referred the list to the Geographical Names Board for pre-approval. By email dated 27 October 2016 the Geographical Names Board provided advice which is contained in the following table:

Road/Park Name	Origin Description	GNB Advice
<b>WWI - award recipients</b>		
Boissier	Matron Phyllis Mary Boissier enlisted in 1914 and served in both Egypt and France. At the time of her enlistment she was living in Smith St. Matraville (now Eastgardens). On her return from overseas service she became Matron of RPA Hospital until her retirement in 1935. She also became the 1st female JP in NSW. She received the Royal Red Cross Medal and an MBE.	The name is approved provided an acceptable road type is chosen from the NSW Addressing User Manual.
Boots	Private Rockley Boots (SERN: 194) of the 14th Field Ambulance was awarded the Military Medal for his service near Peronne, France on 28 August 1918, 'His plucky behaviour and coolness contributed greatly to the evacuation of the wounded.' Although born in St Marys, Pte Boots enlisted from Botany where he was employed as a tanner.	The name is objected to under Principle 6.7.4 Uniqueness, Duplication of the NSW Addressing User Manual. A road name will be regarded as a duplicate if it the same or similar in spelling or sound to an existing Booth Street, Arncliffe approx. 5km away in the Bayside LGA.
Bottrell	Corporal Percy Clarence Bottrell (SERN: 991) of the 4th Australian Divisional Signal Company of the 4th Light Horse Brigade received the Military Medal for his actions on 26 September 1917 in France, when he was delivering urgent despatches by motor cycle. Although bruised and badly shaken after a shell threw him from his motor cycle, he continued on. 'By his pluck and determination, he not only succeeded in delivering important despatched in time, but set a fine	The name is approved provided an acceptable road type is chosen from the NSW Addressing User Manual.

Road/Park Name	Origin Description	GNB Advice
	example to the other despatch riders ...' <a href="https://www.awm.gov.au/images/collection/pdf/RCDIG1068737--100-.pdf">https://www.awm.gov.au/images/collection/pdf/RCDIG1068737--100-.pdf</a> Percy Bottrell was a tanner from Hastings St. Botany, and aged just 20 when he received his MM.	
Hayden	Private George Thomas Hayden (SERN: 5344) was a tanner at Chegwyn's Tannery when he enlisted in March 1916. He served with the 18th Battalion. He was awarded his Military Medal in October 1917 for conspicuous gallantry north of Flint Copse. 'He dashed forward in advance of his comrades and bombed the first enemy strong point captured. the 6 enemy survivors of the bombing surrendered ... He then went forward and assisted in taking the remainder of the SP.' In April 1918 he was taken prisoner and spent the remainder of the war in a German POW camp. <a href="https://www.awm.gov.au/images/collection/pdf/RCDIG1068589--34-.pdf">https://www.awm.gov.au/images/collection/pdf/RCDIG1068589--34-.pdf</a>	The name is objected to under Principle 6.7.4 Uniqueness, Duplication of the NSW Addressing User Manual. A road name will be regarded as a duplicate if it the same or similar in spelling or sound to an existing.  Hayden Place, Botany approx. 60ms away in the Bayside LGA.
Jullian	Private Frederick Augustus Jullian (SERN: 4285) of the 20th Battalion was a labourer from Ocean St. Botany (now Pagewood). He was awarded the Belgian Croix de Guerre for his service during August to October 1918. 'His excellent work in repairing and maintaining the telephone lines in the face of intense enemy machine gun fire and shelling and under extremely adverse conditions, regardless of personal danger, has been of utmost value to the battalion.' <a href="https://www.awm.gov.au/images/collection/pdf/RCDIG1067920--93-.pdf">https://www.awm.gov.au/images/collection/pdf/RCDIG1067920--93-.pdf</a>	The name is approved provided an acceptable road type is chosen from the NSW Addressing User Manual.
Lupton	Sapper John Lancelot Lupton (SERN: 10935) was a wool classer from Hastings St. Botany when he enlisted with the 9th Field Company of Engineers in 1916. He was awarded the Military Medal in 1917 whilst serving with the 12th Field	The name is approved provided an acceptable road type is chosen from the NSW Addressing User Manual.

Road/Park Name	Origin Description	GNB Advice
	<p>Company of Engineers near Wytschaete, Belgium on 17 August 1917. 'He was acting as guide to a carrying party which came under heavy fire. Several men were wounded and the remainder scattered. Sapper Lupton dragged one man to shelter and then, regardless of his own risk went for a stretcher, which he obtained, and with the assistance of another man, carried the wounded man away.'</p> <p><a href="https://www.awm.gov.au/images/collection/pdf/RCDIG1068730--58-.pdf">https://www.awm.gov.au/images/collection/pdf/RCDIG1068730--58-.pdf</a></p>	
Madden	<p>Private Andrew Aloysius Madden (SERN: 5362) was a packer from Daphne St. Botany when he enlisted with the 18th Battalion in 1916. He received the Military Medal for his action near Westhoek on 20 September 1917 when he was part of the group that captured Anzac and Garter Point. 'Later he repeatedly carried messages under fire between two separated posts in our line. Although not a Lewis gunner he attached himself to a gun crew which had been badly knocked about and gave a great amount of assistance in keeping the gun in action.'</p> <p><a href="https://www.awm.gov.au/images/collection/pdf/RCDIG1068586--40-.pdf">https://www.awm.gov.au/images/collection/pdf/RCDIG1068586--40-.pdf</a></p>	The name is approved provided an acceptable road type is chosen from the NSW Addressing User Manual.
Moynihan	<p>Corporal Cornelius Joseph Moynihan (SERN: 57 &amp; 4819) was a horse-breaker and enlisted twice. He earned the Military Medal for conspicuous gallantry with the 38th Battery of the 10th Australian Field Artillery Brigade near Birr Cross Roads on 14 September 1917. '... when assisting two officers in extinguishing a serious fire on an ammunition train and preventing the destruction of a considerable amount of ammunition and probably two guns near the train.'</p> <p><a href="https://www.awm.gov.au/images/collection/pdf/RCDIG1068353--6-.pdf">https://www.awm.gov.au/images/collection/pdf/RCDIG1068353--6-.pdf</a></p>	The name is approved provided an acceptable road type is chosen from the NSW Addressing User Manual.



Road/Park Name	Origin Description	GNB Advice
Peters	<p>Sergeant George Luke Anthony Peters (SERN: 3604) earned the Distinguished Conduct Medal and the Military Medal during his service with the 55th Battalion. He was a machinist from Botany Rd. Botany. He earned the DCM in 1917 'for conspicuous gallantry and devotion to duty... In company with his officer he rushed the strong point, put the machine gun crew out of action, cleared the position and captured 30 prisoners.' His MM was earned on 1 October 1918 near Bellicourt when, after 24 hours of hand-to-hand fighting, he succeeded in rallying the troops. 'Leading his men on the assault - urging them on - by his splendid example of bravery, the objective was reached after a brilliant and determined charge.'</p> <p><a href="http://recordsearch.naa.gov.au/SearchNRRetrieve/Interface/ViewImage.aspx?B=8014437">http://recordsearch.naa.gov.au/SearchNRRetrieve/Interface/ViewImage.aspx?B=8014437</a></p>	<p>The name is objected to under Principle 6.7.4 Uniqueness, Duplication of the NSW Addressing User Manual. A road name will be regarded as a duplicate if it the same or similar in spelling or sound to an existing.</p> <p>Peters Place, Maroubra approx. 3.9km away in the Randwick LGA.</p>
Pringle	<p>Corporal John Leslie Pringle (SERN: 2854A) of the 55th Battalion earned the Military Medal for 'conspicuous gallantry and devotion to duty during an attack on an enemy post near Proyard, east of Villers-Bretonneux, on 17 August 1918. he displayed great coolness and bravery in leading his section in the attack and in the Officer and Sergeant becoming casualties took command of the party and succeeded in driving the enemy out of the post, capturing 1 prisoner and a machine gun, and inflicted very heavy casualties on the enemy.'</p> <p><a href="https://www.awm.gov.au/images/collection/pdf/RCDIG1068674--11-.pdf">https://www.awm.gov.au/images/collection/pdf/RCDIG1068674--11-.pdf</a></p>	<p>The name is objected to under Principle 6.7.4 Uniqueness, Duplication of the NSW Addressing User Manual. A road name will be regarded as a duplicate if it the same or similar in spelling or sound to an existing.</p> <p>Pringle Place, Woollahra approx. 8.1km away in the Woollahra LGA.</p>
Skinner	<p>Temporary Company Sergeant Major Leslie Benjamin Skinner (SERN: 1828) of the 4th Battalion was a storeman from Geddes St. Botany. He received the Military Medal for 'courage and devotion to duty from 16/17 September to 11 November 1918.... At one</p>	<p>The name is objected to under Principle 6.7.4 Uniqueness, Duplication of the NSW Addressing User Manual. A road name will be regarded as a duplicate if it the same or similar in spelling or sound to an existing.</p>

Road/Park Name	Origin Description	GNB Advice
	stage he took command of a platoon when it was disorganised and the Platoon Commander wounded and reorganised it under fire and gained his objective. Throughout the fighting he set a splendid example by his personal bravery and initiative.'	Skinner's Avenue, Dolls Point approx. 6.7km away in Bayside LGA.
<b>Other</b>		
Strike	Charles Strike once owned Australia's largest duck farm in Denison St. Matraville (Hillsdale). See: <a href="http://trove.nla.gov.au/newspaper/article/126812973">trove.nla.gov.au/newspaper/article/126812973</a> . Charles Strike lived in Denison St. between about 1916 and 1949. He died, aged 72, in Berowra Waters in 1959. The farm was still owned by his son, Henry Charles Strike until the early 1970s. Strike Bros. advertised frequently in the newspapers of the 1940s and 1950s, selling themselves as the largest duck farm in Australia. eg. <a href="http://trove.nla.gov.au/newspaper/article/176511668">trove.nla.gov.au/newspaper/article/176511668</a>	The name is approved provided an acceptable road type is chosen from the NSW Addressing User Manual.
Ruttley or Rutley	James Ruttley purchased the old Sir Joseph Banks Hotel in 1930. His daughter, Doris Rutley and her husband, Ralph moved in. (Coincidentally Doris Ruttley became Doris Rutley after her marriage). They used the old bar to serve refreshments to visitors to the park. Doris Rutley lived there for over 50 years, purchasing the property in 1944. She later converted the hotel into apartments.	The name is approved provided an acceptable road type is chosen from the NSW Addressing User Manual.
Olympic	In <b>1908</b> the Sir Joseph Banks Hotel was under new ownership and known as the <b>Olympic Recreation and Picnic Grounds</b> . It was still popular for dances, concerts and picnics.	In regards to the proposed name OLYMPIC the word 'Olympic' is protected in Australia by the Olympic Insignia Protection Act 1987 (Cth). In that Act it is defined as a 'Protected Olympic Expression'. The word can't be used in Australia without a licence from the Australian Olympic Committee.



Road/Park Name	Origin Description	GNB Advice
		If Council wish to proceed with the use of the name they will need to contact the 'Australian Olympic Committee'.
Furze	Richard Furze was an early settler in the district, owning land adjoining the property of Mr Pemberton. In Sands Directory of 1879, he is listed as living at Banks Meadow. From 1880 to 1887 he is described as a market gardener of Botany Road, Botany. Richard Furze died in June 1888 ( <b>SMH</b> 9 June 1888, p.22). His widow died in 1923. In 1927 his estate was subdivided and offered to market gardeners for lease. Since the adjoining landowners (Pemberton and Rolfe) have streets named after them, this may be an appropriate choice. SMH 14 February 1927, p.16	The name is approved provided an acceptable road type is chosen from the NSW Addressing User Manual.

---

## Financial Implications

Not applicable

---

## Community Engagement

Not applicable

---

## Attachments

Nil

---

**Botany Historical Trust Committee Meeting**

**7/11/2016**

Item No	5.3
Subject	<b>Update On Road and Park Naming At 128 and 130-150 Bunnerong Road, Pagewood</b>
Report by	Catherine McMahon, Manager Strategic Planning
File	(B) S16/137

---

**Summary**

This report provides an update to the Botany Historic Trust on the park and road naming in the Former British American Tobacco Site (also formerly the Holden Site) at 128 to 150 Bunnerong Road Pagewood.

---

**Officer Recommendation**

- 1 That Botany Historical Trust Executive Committee support the recommendations made by the Local History Team and choose the names from the list provided in this report.
  - 2 That Botany Historical Trust Executive Committee select at least 5 road/pathway names and 4 park names for the new road and pathway names for the Former British American Tobacco Site (also formerly the Holden Site) at 128 to 150 Bunnerong Road Pagewood.
- 

**Background**

Bayside Council's Local History Team provided a list of proposed road and park names for the Former BATA Precinct now owned by Meriton at 128 to 150 Bunnerong Road Pagewood. The Precinct will consist of at least 5 new streets and at least 4 new parks serving about 5000 dwellings. Figure 1 below is an extract from the Botany Bay DCP 2013 which illustrates the location of some of the streets and parks.

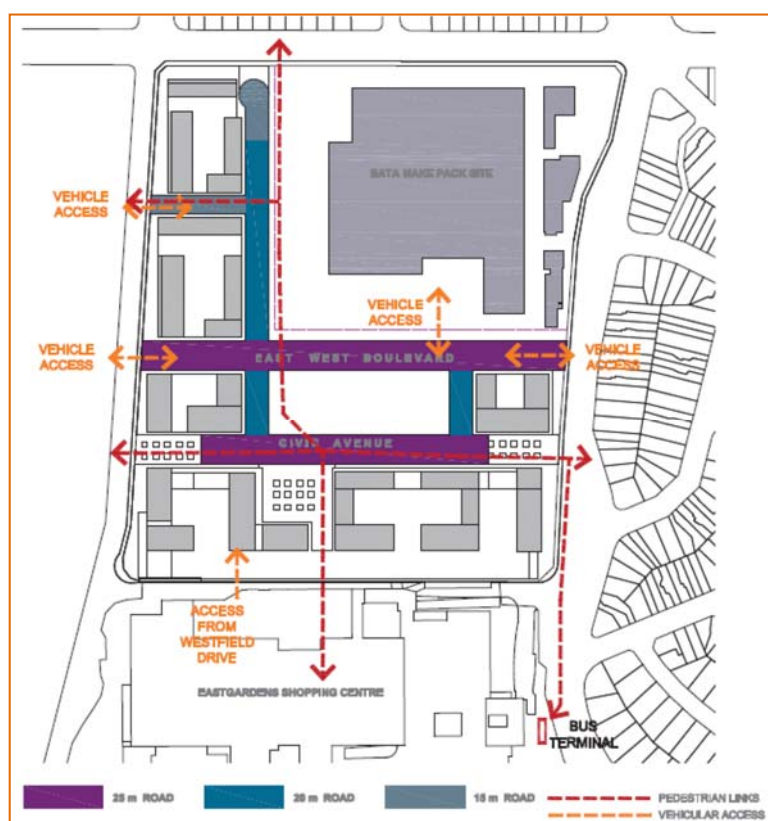


Figure 2 - Extract from Part 9D of Botany Bay DCP 2013

The list was forwarded to the Geographical Names Board for pre-approval to determine if they meet the Principles under the NSW Addressing User Manual. By email dated 25 October 2016 the Board advised that the proposed names have been reviewed under the GNB NSW Addressing User Manual and no objection is raised to the use of these road names. The Board did indicate that there is a MONARO AVENUE located approximately 11km away in the locality of Kingsgrove, Georges River LGA. Depending on the placement of the proposed road within the development the name may be objected too later on if it is located within 10km of the aforementioned road.

With respect to the proposed park names the Board is unable to provide pre-approval for reserve names, as reserve names will need to be considered by the Board for approval. The next Board meeting is held on Tuesday 22 November 2016. However the email dated 25 October 2016 from the Board did provide advice based on the place naming guidelines. The following table provides the advice received from the Board against the road and park name proposed by the Local History Team.

Road Names	Origin Description	GNB Advice
<b>Holden car inspired names</b>		
Vauxhall	From 1940 to 1980 this area was occupied by the factory of General Motors Holden. During the 1960s the company produced a model known as the Vauxhall Viva.	On behalf of the Geographical Names Board (GNB), and Surveyor General (SG), the proposed names have been reviewed under the GNB NSW Addressing User Manual and

Road Names	Origin Description	GNB Advice
		no objection is raised to the use of these road names.
Torana	From 1940 to 1980 this area was occupied by the factory of General Motors Holden. During the 1960s the company produced a model under this name.	On behalf of the Geographical Names Board (GNB), and Surveyor General (SG), the proposed names have been reviewed under the GNB NSW Addressing User Manual and no objection is raised to the use of these road names.
Monaro	From 1940 to 1980 this area was occupied by the factory of General Motors Holden. During the 1960s the company produced a model under this name.	On behalf of the Geographical Names Board (GNB), and Surveyor General (SG), the proposed names have been reviewed under the GNB NSW Addressing User Manual and no objection is raised to the use of these road names.
Kingswood	From 1940 to 1980 this area was occupied by the factory of General Motors Holden. During the 1960s the company produced a model under this name.	On behalf of the Geographical Names Board (GNB), and Surveyor General (SG), the proposed names have been reviewed under the GNB NSW Addressing User Manual and no objection is raised to the use of these road names.
Statesman	From 1940 to 1980 this area was occupied by the factory of General Motors Holden. During the 1960s the company produced a model under this name.	On behalf of the Geographical Names Board (GNB), and Surveyor General (SG), the proposed names have been reviewed under the GNB NSW Addressing User Manual and no objection is raised to the use of these road names.
Sunbird	From 1940 to 1980 this area was occupied by the factory of General Motors Holden. During the 1970s the company produced a model under this name.	On behalf of the Geographical Names Board (GNB), and Surveyor General (SG), the proposed names have been reviewed under the GNB NSW Addressing User Manual and no objection is raised to the use of these road names.
Gemini	From 1940 to 1980 this area was occupied by the factory of General Motors Holden. During the 1970s the company produced a model under this name.	On behalf of the Geographical Names Board (GNB), and Surveyor General (SG), the proposed names have been reviewed under the GNB NSW Addressing User Manual and no objection is raised to the use of these road names.

Road Names	Origin Description	GNB Advice
Park Names	Origin Description	
Pagewood Film Studio inspired names		
Studio	Reference to the Pagewood Film Studios that were formerly located on what is now Westfields Eastgardens	No foreseeable issues.
Chauvel	Charles Chauvel's production company produced the first two features films that were produced at the Pagewood Film Studios, which was located on the current site of Westfield's Eastgardens.	There are 3 X Chauvel Parks within NSW, located within the following LGA's: Tamworth Regional, Fairfield and Liverpool. The closest of these reserves is located within Chipping Norton, Liverpool LGA approx. 20kms away. Approval of the name is up to the Boards discretion.
Hoey	Dennis Hoey was the male lead in 'Uncivilized' (1936), one of the first two films to be produced at Pagewood.	No foreseeable issues.
Rhys	Margot Rhys was the female lead in 'Uncivilized' (1936), one of the first two films to be produced at Pagewood	No foreseeable issues.
Mander	Miles Mander was the director of 'The Flying Doctors' (1936), one of the first two films to be produced at Pagewood	No foreseeable issues.
Farrell	Charles Farrell was the male lead in 'The Flying Doctors' (1936), one of the first two films to be produced at Pagewood.	There is a Farrell Park located in Pooncarie, Wentworth LGA. This reserve is a long way away and should not present an issue however it would be up to the Boards discretion.
Maguire	Mary Maguire was the female lead in 'The Flying Doctors' (1936), one of the first two films to be produced at Pagewood.	No foreseeable issues.
Argosy	Argosy Films was one of the companies that utilized the facilities at Pagewood Film studios	No foreseeable issues.
Finch	Peter Finch, Academy Award Winner and the well-known British actor, filmed 'The Power and the Glory' here at Pagewood.	No foreseeable issues.

Road Names	Origin Description	GNB Advice
Ealing	Ealing Studios, a well-known studio in England, heavily invested in Pagewood Studios in the late 1940s	A search found that the film studio is still currently trading in London, England. Commercial and business names shall not be used for geographical names, particularly where the name can be construed to be promoting a business. As the film studio is located in London, England it is up to the Boards discretion whether or not the name is approved.
Lawler	Summer of the Seventeenth Doll' was one of the last major productions to film interiors at Pagewood. It was based on the play of Ray Lawler.	Ray Lawler is a living person and names of living people shall not be used. This name would not be approved by the Board.
Lansbury	Angela Lansbury, the famous American actress, played the female lead in 'Summer of the Seventeenth Doll'	Angela Lansbury is a living person and names of living people shall not be used. This name would not be approved by the Board.
Borgnine	Ernest Borgnine, the famous American actor, played the male lead in 'Summer of the Seventeenth Doll'	No foreseeable issues.

## Financial Implications

Not applicable

---

## Community Engagement

Not applicable

---

## Attachments

Nil

---

## **Botany Historical Trust Committee Meeting**

**7/11/2016**

Item No	5.4
Subject	<b>Update on Road and Park Naming in the Mascot Station Precinct</b>
Report by	Catherine McMahon, Manager Strategic Planning
File	(B) S16/137

---

### **Summary**

This report provides an update to the Botany Historic Trust on the park and road naming within the Mascot Station Precinct.

---

### **Officer Recommendation**

- 1 That Botany Historical Trust Executive Committee choose two park and two road names from the list supplied by the Local History Team.
  - 2 That Botany Historical Trust Executive Committee choose two park and two road names from the list supplied by the Local History Team.
- 

### **Background**

The Trust has previously recommended names for parks and roads within Mascot Station Precinct. Figure 2 on the next page provides an overall view of the new street names and roads within the Mascot Station Precinct. The new roads were gazetted on 3 June 2016 and the new parks were gazetted on 23 September 2016.

A new park was also dedicated to Council within the Mascot Station Precinct at 12-14 Church Avenue, Mascot. The open space was dedicated as part of the redevelopment at 629 Gardeners Mascot. The location of the new park is illustrated in Figure 1 below. The Trust at its previous meeting held 1 August 2016 proposed the name Standfield for the Park. This proposal is currently being advertised for public comment with submissions ending on 11 November 2016.

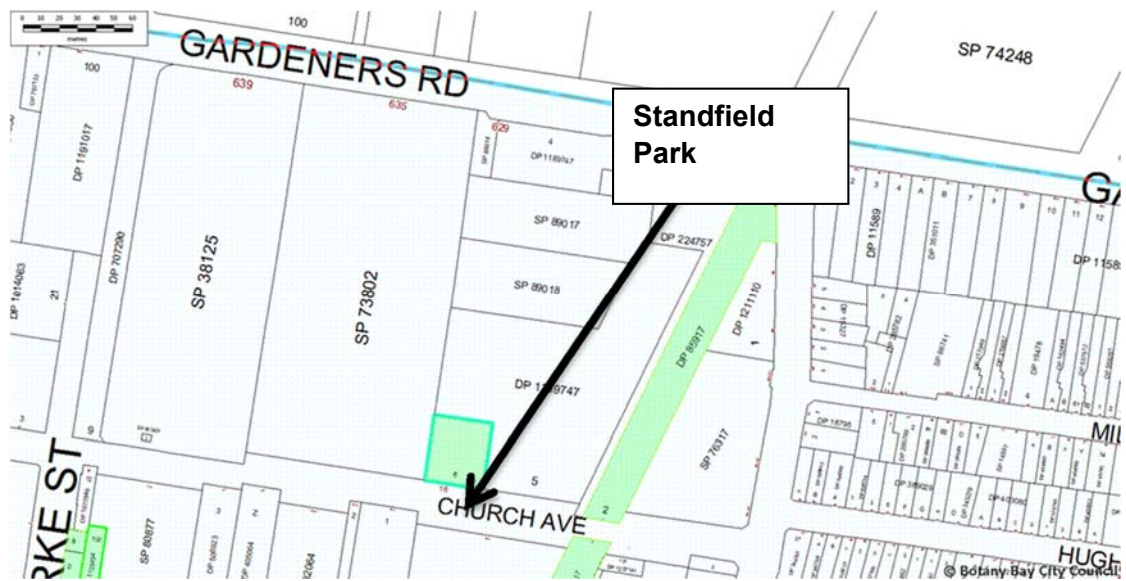


Figure 3 - Location of Standfield Park



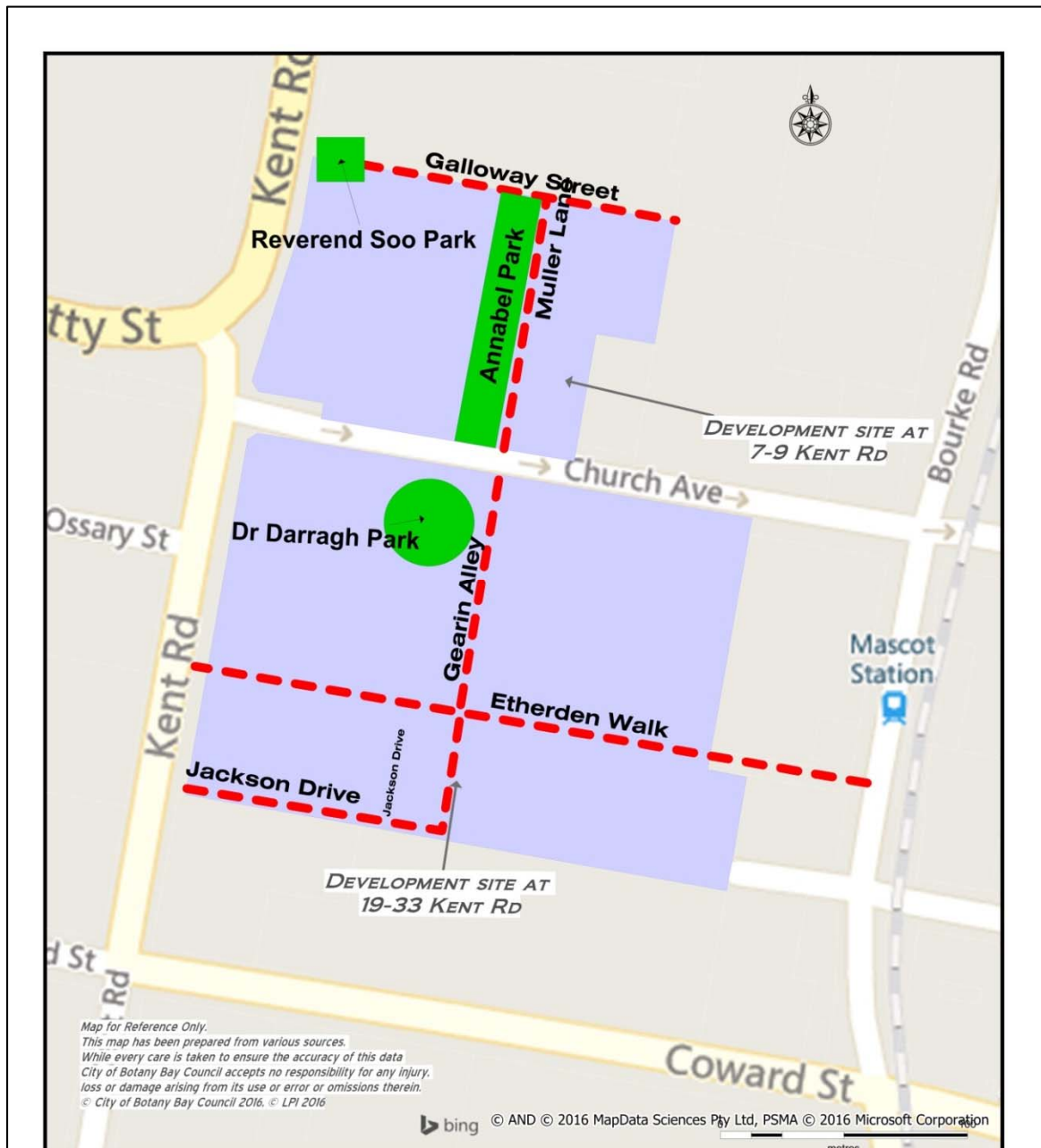


Figure 4 - New Park and Road Names in Mascot Station Precinct

### Next Step

Two additional park and road names are required for the Mascot Station Precinct. Bayside Council's Local History Team – Mascot Branch prepared a list of proposed road and park names for the Precinct and referred the list to the Geographical Names Board for pre-approval.

By email dated 31 October 2016 the Geographical Names Board provided advice which is contained in the following table:

Road & Park Names	Origin Description	GNB Advice
<b>WWI - award recipients</b>		
Boots	<p>2nd Corporal Edward James Boots (SERN: 2745) of the 7th Field Company of Engineers received the Military Medal for his service on 8-9 June 1918 whilst in charge of a convoy of 6 wagons transporting engineer stores to the front line under shellfire. 'By his cool and gallant conduct 2nd Corporal Boots so encouraged and assisted the drivers of his convoy that his stores were duly delivered all correct within 500 yards of the front.'</p> <p><a href="https://www.awm.gov.au/images/collect/https://www.awm.gov.au/images/collect/pdf/RCDIG1068406--81-.pdf">https://www.awm.gov.au/images/collect/https://www.awm.gov.au/images/collect/pdf/RCDIG1068406--81-.pdf</a></p> <p>Although born in St Marys, Edward Boots enlisted from Mascot where he was employed as a driver.</p>	<p>The name is objected to under Principle 6.7.4 Uniqueness, Duplication of the NSW Addressing User Manual. A road name will be regarded as a duplicate if it the same or similar in spelling or sound to an existing.</p> <p>Booth Street, Arncliffe approx. 5km away in the Bayside LGA.</p>
Chambers	<p>Sergeant Ernest Henry Chambers (SERN: 731) of the 18th Battalion was a labourer from Berry St. Mascot (now Rosebery). He received the Military Medal for his service on 9 August 1918, during the advance on Rainecourt, east of Amiens. Under heavy fire 'he dashed forward at the head of a large party and dislodged 2 MG posts which were causing casualties. He showed utter disregard to personal safety during consolidation, at a stage when encouragement and example were most essential to hold the men together.'</p> <p><a href="https://www.awm.gov.au/images/collect/https://www.awm.gov.au/images/collect/pdf/RCDIG1068288--50-.pdf">https://www.awm.gov.au/images/collect/https://www.awm.gov.au/images/collect/pdf/RCDIG1068288--50-.pdf</a></p>	<p>The name is objected to under Principle 6.7.4 Uniqueness, Duplication of the NSW Addressing User Manual. A road name will be regarded as a duplicate if it the same or similar in spelling or sound to an existing.</p> <p>Chambers Avenue, Bondi Beach approx. 8.4km away in the Waverley LGA.</p>
Kay	<p>Bombardier James Arthur Kay (SERN: 11581) of the 2nd Divisional Ammunition Column was a labourer from Wellington St. Mascot. he was serving with the 105th Australian Howitzer Battery when he earned the Military Medal for 'conspicuous gallantry and devotion to duty' on 24 April 1918. His battery position was subjected to heavy fire and all telephone lines were cut. He 'established a visual station in the open and remained continuously and alone on duty under the severest of shell-fire endeavouring and eventually succeeding in establishing visual communication through to Brigade Headquarters. Had it not been for his determination and resourcefulness, this</p>	<p>The name is objected to under Principle 6.7.4 Uniqueness, Duplication of the NSW Addressing User Manual. A road name will be regarded as a duplicate if it the same or similar in spelling or sound to an existing.</p> <p>Kays Avenue, Marrickville approx. 3.6kms away in the Inner West LGA.</p>

Road & Park Names	Origin Description	GNB Advice
	Battery would have been entirely out of communication.' <a href="https://www.awm.gov.au/images/collect ion/pdf/RCDIG1068280--6-.pdf">https://www.awm.gov.au/images/collect ion/pdf/RCDIG1068280--6-.pdf</a>	
Pepper	Private Cyril Herbert Pepper (SERN: 5748) of the 13th Battalion was a managing salesman from Mascot. He earned the Military Medal in Belgium during September 1917. 'During the advance near Zonnebeke on 26th September 1917, his work was performed with conspicuous courage and devotion to duty. Constantly throughout the day and night he carried messages over ground swept by shell and machine gun fire and in parts swampy and almost impassable. Undeterred by the heaviest barrage, he could always be relied on when energy and courage were essential.' <a href="https://www.awm.gov.au/images/collect ion/pdf/RCDIG1068735--51-.pdf">https://www.awm.gov.au/images/collect ion/pdf/RCDIG1068735--51-.pdf</a>	The name is objected to under Principle 6.7.4 Uniqueness, Duplication of the NSW Addressing User Manual. A road name will be regarded as a duplicate if it the same or similar in spelling or sound to an existing.  Pepper Lane, Clovelly approx. 6.8 away in the Randwick LGA.
Treharne	Private (later Corporal) William Treharne (SERN: 5127) was a labourer who listed his sister at Endeavour Rd. Daceyville as his next-of-kin. He enlisted from Dubbo in November 1915. He earned the Military Medal in France whilst serving with the 13th Battalion in April or May of 1918. Unfortunately the citation does not seem to be available. <a href="https://www.awm.gov.au/people/rolls/R1545765/">https://www.awm.gov.au/people/rolls/R1545765/</a> It has been difficult to ascertain whether he actually ever lived at Daceyville, but he appears on the Mascot honour board, possibly as a consequence of his sister living nearby.	Name is approved provided an acceptable road type is chosen from the NSW Addressing User Manual.
<b>Park Names</b>		
Bunting	Robert Lawrence Bunting, a butcher, owned an estate in King St. Mascot. He was among the nominators of James Coward as Alderman on the first North Botany Council in 1888. Robert Bunting died in 1911 and his estate passed to his spinster sister, Caroline Ann Bunting. During the early 1900s, the Bunting family appear to have been the only residents on the south side of King St. between Botany and Old Botany Rd. (O'Riordan St.). The property, comprising 2 lots totalling about 6 acres, was leased to Chinese market gardeners. The	No issues

Road & Park Names	Origin Description	GNB Advice
	properties were sold in about 1949 and were developed for industry during the 1950s and 1960s. Today, the Bunting estate would roughly be located at 247-273 King St. Mascot.	
Curnow	Nurse Clara Curnow was born in Wellington, NSW in 1887. She passed her final exams in obstetrics nursing in 1908. By 1915 she was in Mascot, with her first private hospital, <i>Trevallyn</i> , under construction in Rawson St. She spent the next few years bush nursing in NSW and Victoria. In 1924 she married Ernest Parkes in Sydney. By 1930 her private hospital had moved to 104 (now 816) Botany Rd. Mascot, adjoining Mascot Memorial Park. The house still stands. Nurse Curnow was still living there in 1968. She died in Burwood in 1972, aged 84. She delivered many local babies.	No issues
Hammond	New Zealander Joseph Joel Hammond made the first Sydney flight from Ascot Racecourse (now under the east-west runway of Sydney Airport) during April 1911 in his Bristol boxkite plane. On 3 May he made the first NSW cross country flight when he again took off from Ascot Racecourse and flew to the Liverpool military camp. He was killed in an air accident in the USA during September 1918.	There is a HAMMOND PARK located in the suburb of Ashfield approx. 7.5km in the Ashfield LGA. This may be considered too close by the Board. To avoid duplication council may consider adding another identifier to this name such as 'Joseph Hammond Reserve'
Torkington	Thomas Torkington was an early landholder in the Mascot district, purchasing property in 1840. See: <a href="http://trove.nla.gov.au/newspaper/article/31729269">trove.nla.gov.au/newspaper/article/31729269</a>	No issues
Tancred	Stephen Tancred was an alderman on the very first North Botany Council elected in 1888. He owned a boiling down establishment in Baxter Rd. and later Cook St. (now Ewan St.) He was alderman from 1888 to 1892. He died in Petersham in 1935.	No issues
Avondale	The Avondale Estate was situated in the area near where Sarah and O'Riordan Sts are today. It was subdivided and lots were offered for sale in 1884 and 1885. (See <a href="http://trove.nla.gov.au/newspaper/article/107273612">trove.nla.gov.au/newspaper/article/107273612</a> and <a href="http://trove.nla.gov.au/newspaper/article/111012328">trove.nla.gov.au/newspaper/article/111012328</a> )	No issues

Road & Park Names	Origin Description	GNB Advice
Dunk	Lots in Dunk's subdivision at South Waterloo were offered for sale in 1886. They were in the vicinity of the Newmarket Hotel and Gardeners Rd. Map M10/66	No issues
Winder	Tom White Melville Winder had an early land grant in the Mascot/Botany district, adjoining Samuel Terry's land. Map M10/77	No issues

Given the advice from the Board, the following list of additional names was forwarded to the Board by email dated 1 November 2016.

Additional Road Name	Origin Description
Love	N.B Love was a founding member of the Australian Aircraft and Engineering Company. This company is responsible for the current location of Sydney Airport. In 1919 the firm leased a sixty-six hectare site in Mascot on the banks of the Cooks River. They used this former fattening paddock as a private aerodrome to test and demonstrate planes which were built at their factory on Botany Road. In October 1921 the Federal government acquired this land to establish a public aerodrome, having assumed control of aviation in Australia the previous year.
Warneford	W. J. Warneford was a founding member of the Australian Aircraft and Engineering Company. This company is responsible for the current location of Sydney Airport. In 1919 the firm leased a sixty-six hectare site in Mascot on the banks of the Cooks River. They used this former fattening paddock as a private aerodrome to test and demonstrate planes which were built at their factory on Botany Road. In October 1921 the Federal government acquired this land to establish a public aerodrome, having assumed control of aviation in Australia the previous year.
Broadsmith	H. E. Broadsmith was a founding member of the Australian Aircraft and Engineering Company. This company is responsible for the current location of Sydney Airport. In 1919 the firm leased a sixty-six hectare site in Mascot on the banks of the Cooks River. They used this former fattening paddock as a private aerodrome to test and demonstrate planes which were built at their factory on Botany Road. In October 1921 the Federal government acquired this land to establish a public aerodrome, having assumed control of aviation in Australia the previous year.

Additional Road Name	Origin Description
Bullock	This name highlights the fact that part of the site of Sydney Airport was once a bullock paddock. For more see Gall, Jennifer & Australia. Airports Division (1986). <i>From bullocks to Boeings : an illustrated history of Sydney Airport</i> . Australian Government Publishing Service, Canberra
Paddock	This name highlights the fact that part of the site of Sydney Airport was once a paddocks. For more see Gall, Jennifer & Australia. Airports Division (1986). <i>From bullocks to Boeings : an illustrated history of Sydney Airport</i> . Australian Government Publishing Service, Canberra

---

## Financial Implications

Not applicable

---

## Community Engagement

Not required

---

## Attachments

Nil